

February 1, 2005

FOR IMMEDIATE RELEASE

Douglas County

Thursday, February 3, 2005 @ 10:00PM
until
Friday, February 4, 2005 @ 6:00AM

Weather Permitting

**Westbound Hwy US-6 (West Dodge Road) will be CLOSED
between 114th Street & 120th Street.**

This Closure is necessary to erect Bridge Girders between 114th Street & 120th Street for the Westbound Elevated Expressway Bridge.

Note: 114th Street will remain open. Westbound West Dodge traffic must turn right or left at 114th Street.

Hawkins Construction Company is the Contractor on this Project.

For additional information contact:

Marvin Lech PE

District Construction Engineer

www.westdodge.info

February 1, 2005

FOR IMMEDIATE RELEASE

Douglas County

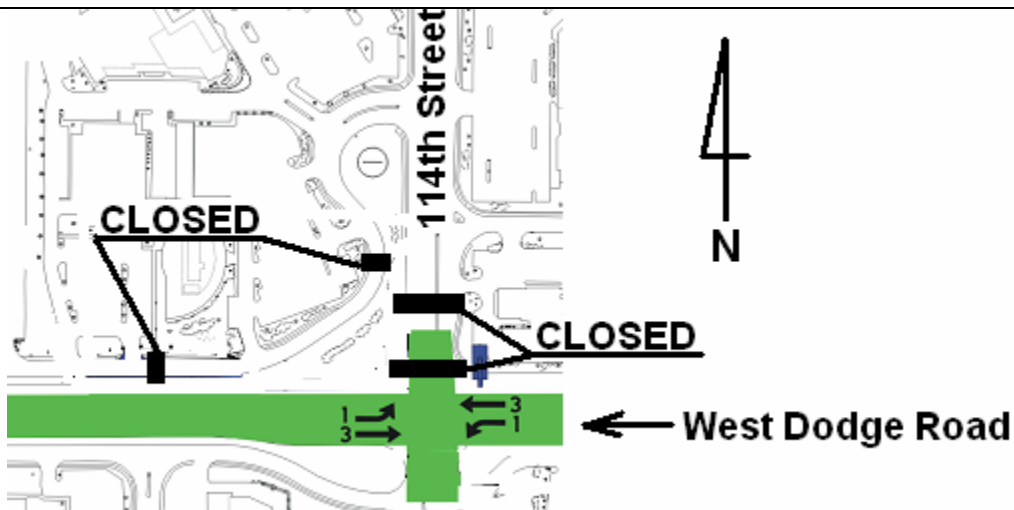
Wednesday, February 2, 2005 @ 6:30PM until Wednesday, February 2, 2005 @ 11:30PM

**Westbound West Dodge Road Exit Ramp
to 120th Street will be CLOSED.**

&

Wednesday, February 2, 2005 @ 10:00PM until Thursday, February 3, 2005 @ 6:00AM

**114th Street North of West Dodge Road will be CLOSED.
&
The North Frontage Road will be CLOSED between 114th Street &
115th Street.**



These Closures are necessary to erect Bridges Girders for the Westbound Structure.

Hawkins Construction Company is the Contractor on this Project.

For additional information contact:

Karl Burns
Public Relations 592-7623

www.westdodge.info

February 2, 2005

FOR IMMEDIATE RELEASE

I-80 Traffic Changes and Temporary Cornhusker Highway Closure this Week

I-80 eastbound traffic will be moved to the newly completed bridge on Thursday, February 3. The traffic change will take place between 9:00 p.m., Thursday and 6:00 a.m., Friday.

On Monday, February 7, westbound I-80 will be moved to the median on I-80. This will allow for the construction of the westbound bridge. This change will take place between 9:00 p.m., Monday and 6:00 a.m., Tuesday. During striping operations related to this change, the westbound entrance ramp from Cornhusker Highway will be temporarily closed.

Cornhusker Highway, westbound, will be closed Tuesday early morning, February 8, from midnight until 6:00 a.m., to allow for the removal of the I-80 westbound bridge.

Cornhusker Highway will be closed Tuesday night, February 8, in both directions from 9:00 p.m. until 6:00 a.m., Wednesday, to allow for the continued removal of the I-80 westbound bridge. A marked detour will be provided for Cornhusker Highway. Traffic for eastbound Cornhusker will go to West "O" Street and return on I-80 eastbound. Westbound Cornhusker will be detoured to eastbound I-80 to the I-180 interchange and return to westbound I-80.

#NDOR#

For additional information contact:

Hugh Holak in Lincoln (402) 471-0850, ext. 1061; or Mike Sklenar in Lincoln (402) 471-0850, ext. 1069.

nr805

February 2, 2005

FOR IMMEDIATE RELEASE

Douglas County

Thursday, February 3, 2005 @ 11:00PM
Until
Friday, February 4, 2005 @ 6:00AM

Weather Permitting

Southbound Interstate 680 will be CLOSED at West Maple Road.

Traffic will be Detoured onto the Exit Ramp to West Maple Road & then onto the Entrance Ramp to Southbound Interstate 680.

Marked Detour provided for Traffic.

Detour: Traffic will be Detoured onto the Exit Ramp to West Maple Road & then onto the Entrance Ramp to Southbound I-680.

This Closure is necessary to remove Bridge Deck at West Maple Road over Interstate 680.

Chas Vrana Construction Company is the Contractor on this project.

For additional information contact:

Marvin Lech PE
District Construction Engineer

February 2, 2005

FOR IMMEDIATE RELEASE

Douglas County

Thursday, February 3, 2005 @ 11:00PM
Until
Friday, February 4, 2005 @ 6:00AM

Weather Permitting

Southbound Interstate 680 will be CLOSED at West Maple Road.

Traffic will be Detoured onto the Exit Ramp to West Maple Road & then onto the Entrance Ramp to Southbound Interstate 680.

Marked Detour provided for Traffic.

Detour: Traffic will be Detoured onto the Exit Ramp to West Maple Road & then onto the Entrance Ramp to Southbound I-680.

This Closure is necessary to remove Bridge Deck at West Maple Road over Interstate 680.

Chas Vrana Construction Company is the Contractor on this project.

For additional information contact:

Marvin Lech PE
District Construction Engineer

February 4, 2005

FOR IMMEDIATE RELEASE

Railroad Rules Approved for Highway-Rail Safety

The Nebraska Department of Roads announces the adoption of the approved Railroad Rules & Regulations. These Railroad Rules & Regulations implement the Nebraska Highway-Rail Grade Crossing Safety Act, LB-255 (1997), Nebraska Revised Statutes 74-1329 through 74-1343. This Act includes the Administration of State and Federal Highway-Rail Grade Crossing Safety Projects; Highway-Rail Crossings-Construction, Repair and Maintenance; and the Comprehensive Public Safety Program for Highway-Rail Grade Crossings.

The Railroad Rules & Regulations were approved by Governor Johanns on December 9, 2004, and became effective December 14, 2004.

The Department of Roads is distributing information on the Rules & Regulations to operating railroads in Nebraska, the League of Nebraska Municipalities, the Nebraska Association of County Officials, as well as other interested parties. The Rules & Regulations are also posted on the Department of Roads website, www.dor.state.ne.us. From the homepage, click on Railways and then Rail and Public Transportation Division.

For further information, contact Ellis Tompkins, Rail and Public Transportation Engineer at (402) 479-3797 or Khalil Jaber, Public Transportation Engineer (402) 479-4438.

#NDOR#

For additional information contact:
Ellis Tompkins or Khalil Jaber, (402) 479-4438

NR806

**Notice of Information Open House
Winnebago East
March 3, 2005
10:00 a.m.**

The Nebraska Department of Roads will hold a public information meeting about constructing a roundabout intersection at the main entryway to Winnebago. The meeting for Project EACSTPD-75-4(103), known as Winnebago East, will be held on March 3, 2005, 10:00 a.m. at the Tribal Council Chambers, Winnebago, Nebraska.

NEBRASKA DEPARTMENT OF ROADS NOTICE OF INFORMATION OPEN HOUSE

Date: March 3, 2005
Time: 10 a.m.
Place: Tribal Council Chambers
Winnebago, Nebraska

The Nebraska Department of Roads will hold a public information meeting about constructing a roundabout intersection at the main entryway to Winnebago.

Personnel from the department will be available to visit one-on-one about the proposed improvements. Displays and a computer-animated example of similar projects will be available for public inspection. NDOR staff will receive comments and questions. No formal presentation is planned.

The proposed project in Thurston County, identified as EACSTPD-75-4(103) and known as **Winnebago East**, involves constructing a roundabout at the intersection of U.S. Highway 75 and U.S. Highway 77, just south of town. The circular roadway will provide a three-way intersection of the two highways without stop signs.

As part of the project, about 1 mile of U.S. 75 will be widened to accommodate a center turning lane, from just south of the Bureau of Indian Affairs access road to the roundabout intersection.

Construction will be done under traffic without need of a detour. Traffic will be routed on temporary roadways around work zones during some phases of construction.

Construction may impact wetlands areas and mitigation may be required. Replacement wetlands would be established on public right-of-way along the project or at a regional wetlands bank-site.

Where possible, the Department of Roads will provide an accessible meeting facility for disabled people. Appropriate provisions for people who are hearing and visually challenged will be made if the department is notified by Feb. 17, 2005. Notification should be submitted to: Public Hearings Officer, Department of Roads, P.O. Box 94759, Lincoln, Nebraska 68509-4759, voice telephone (402) 479-4871. TDD telephone is (402) 479-3834.

Preliminary plans developed by the Nebraska Department of Roads are available for public inspection at the NDOR District 3 Office, 408 N. 13th St., in Norfolk, and at the Roadway Design Division, 1500 Highway 2, in Lincoln. Information also is available at www.dor.state.ne.us on the internet.

For further information regarding the proposed project, contact Tony Kessler in the Roadway Design Division at (402) 479-3994.

February 11, 2005

FOR IMMEDIATE RELEASE

I-80 Traffic Changes and Temporary Cornhusker Highway Closure This Week

On Friday, February 11, westbound I-80 traffic north of Lincoln, will be moved to the middle lanes on I-80. This will allow for the construction of the westbound bridge, weather permitting. This change will take place between 9:00 p.m. tonight and 6:00 a.m. Saturday. During striping operations related to this change, the westbound entrance ramp from Cornhusker Highway will be temporarily closed.

Cornhusker Highway will be closed both directions Monday night, Tuesday night, and Wednesday night, February 14, 15 and 16 from 9:00 p.m. until 6:00 a.m., to allow for removal of the I-80 westbound bridge.

A marked detour will be provided for Cornhusker Highway. Traffic for eastbound Cornhusker will go to West "O" Street and return on I-80 eastbound. Westbound Cornhusker will be detoured to eastbound I-80 to the I-180 interchange and return to westbound I-80.

#NDOR#

For additional information contact:

Hugh Holak in Lincoln (402) 471-0850, ext. 1061; or Mike Sklenar in Lincoln (402) 471-0850, ext. 1069

nr803

February 11, 2005

FOR IMMEDIATE RELEASE

Roads Standards Board to Meet

The Board of Public Roads Classifications and Standards will meet at 9:00 a.m. on February 18, 2005, in the Nebraska Department of Roads' Central Headquarters Building Auditorium at 1500 Highway 2 in Lincoln.

The agenda includes:

◆ Informal hearings:

(at 9:30 a.m.) on Greeley request for Relaxation of Minimum Design Standards on Project BRO-7039(9) Wolbach Northwest.

(at 9:40 a.m.) on Nebraska Department of Roads' request for Relaxation of Minimum Design Standards on Project STPD-183-3(113), U.S. Highway 183, Sargent South.

(at 9:50 a.m.) on Lancaster County's request for Relaxation of Minimum Design Standards on Project SRR-55(146), Panama Road, Stagecoach State Recreation Area.

The meeting is open to the public.

#NDOR#

Detailed agenda as of February 11, 2005 enclosed

For additional information contact:
LeMoyne D. Schulz (402) 479-4436.

LDS/NR804

Agenda
for the Meeting of
Board of Public Roads Classifications and Standards
February 18, 2005, 9:00 a.m.
Nebraska Department of Roads Central Headquarters Building Auditorium
1500 Highway 2, Lincoln, Nebraska

Call to Order – Chairman

Roll Call – Secretary

Changes to Published Agenda – Secretary

Minutes of the January 21, 2005, meeting

Status Report – 2004-2005 Standardized System of Annual Reports (*NDOR, 93 County and 511 Municipal reports received, 19 Municipal reports are delinquent*)

Status Report – 2005 One- and Six-Year Highway, Road, and Street Plan Submittals (*14 County and 137 Municipal plans received*)

2004 One- and Six-Year Highway, Road, and Street Plan Revisions (*none*)

2005 One- and Six-Year Highway Road, and Street Plan Revisions (*none*)

State Aid Bridge Fund Applications (*none*)

9:30 a.m. Informal Hearing – Greeley County request for a Relaxation of Minimum Design Standards for a reduction in degree of curve on Project BRO-7039(9), Control No. 42273, Wolbach Northwest, on a collector road. Consideration of request.

9:40 a.m. Informal Hearing – NDOR request for Relaxation of Minimum Design Standards for a reduction in sag vertical curve design speed and an increase in maximum percent of grade on Project No. STPD-183-3(113), Control No. 60943, Sargent South on a Major Arterial highway (U.S. Highway 183). Consideration of request.

9:50 a.m. Informal Hearing – Lancaster County request for a Relaxation of Minimum Design Standards for a reduction in sag vertical curve design speed on Project SRR-55(146), Control No. 126847, Panama Road, Stagecoach State Recreation Area, on a Other Arterial Road.

Other Business:

- Report on State and Federal Legislative Issues

Correspondence and General Information:

- Miscellaneous correspondence

Acknowledgement of visitors

Next meeting March 18, 2005, 9:00 a.m., Nebraska Department of Roads, Central Headquarters Building Auditorium, 1500 Highway 2, Lincoln, Nebraska

Adjournment

February, 16 2005

FOR IMMEDIATE RELEASE

Douglas County

Thursday, February 17, 2005 @ 11:00PM
Until
Friday, February 18, 2005 @ 6:00AM

Weather Permitting

**Northbound Interstate 680 at West Maple Road will be Closed.
&
Southbound Interstate 680 at West Maple Road will be Closed.**

Marked Detours provided for Traffic.

Northbound I-680 Detour: Hwy N-64 (West Maple Road) East to Hwy N-133 (90th Street) North to Interstate 680.

Southbound I-680 Detour: Southbound I-680 will use the Exit and Entrance Ramps at West Maple Road.

These Closures are necessary for the removal of Bridge Girders at West Maple Road.

Chas Vrana Construction Company is the Contractor on this project.

For additional information contact:

Marvin Lech PE
District Construction Engineer

**Notice of Information Open House
Merriman South and Merriman South Bridge
March 17, 2005
4:00-6:00 p.m. MST**

The Nebraska Department of Roads will hold a public information meeting about reconstruction of Nebraska Highway 61 south of Merriman and construction of a new bridge over the Niobrara River. The meeting for Project STPD-61-4(110), known as "Merriman South," and Project STPD-61-4(111), known as "Merriman South Bridge," will be held on March 17, 2005, 4:00-6:00 p.m. MST at the Senior Center, 2nd and Mill Streets, Merriman, Nebraska.

NEBRASKA DEPARTMENT OF ROADS NOTICE OF INFORMATION OPEN HOUSE

Date: March 17, 2005
Time: 4 – 6 p.m. MST
Place: Senior Center
2nd and Mill Streets
Merriman, Nebraska

The Nebraska Department of Roads will hold a public information meeting about reconstruction of Nebraska Highway 61 south of Merriman and construction of a new bridge over the Niobrara River.

Personnel from the department will be available to visit one-on-one about the proposed projects. NDOR staff will receive comments and questions. No formal presentation is planned.

The proposed projects in Cherry County, identified as STPD-61-4(110), known as **Merriman South**, and STPD-61-4(111), known as **Merriman South Bridge**, allow for constructing a wider roadway without detouring traffic. Temporary roadways around work zones will be used in some areas during construction.

Construction will include grading, surfacing and drainage structures. The completed two-lane roadway will feature 12-foot-wide driving lanes and 4-foot-wide shoulders, of which 2 feet will be surfaced.

About 8 ½ miles of Nebraska 61 will be constructed on new alignment east of the existing alignment. A new Niobrara River bridge and roadway approaches will be built west of the

existing bridge. The old bridge will be removed. Nebraska 61 through Merriman will be overlaid as part of the projects.

Private property must be acquired for highway right-of-way throughout the length of the projects. Property acquisition includes two cabins along the river.

Construction will impact wetlands areas and mitigation will be required. Replacement wetlands for an estimated 2 ½ acres will be established on public right-of-way along the project or at a regional wetlands banksite.

Where possible, the Department of Roads will provide an accessible meeting facility for disabled people. Appropriate provisions for people who are hearing and visually challenged will be made if the department is notified by March 3, 2005. Notification should be submitted to: Kevin Dugan, Department of Roads, P.O. Box 94759, Lincoln, Nebraska 68509-4759, voice telephone (402) 479-4871. TDD telephone is (402) 479-3834.

Preliminary plans developed by the Nebraska Department of Roads are available for public inspection at the District 8 Office, 736 E. 4th St., in Ainsworth, and at the Roadway Design Division, 1500 Highway 2, in Lincoln. Information also is available at www.dor.state.ne.us on the internet.

For further information regarding the proposed project, contact Lorraine Legg in the Roadway Design Division at (402) 479-4446.

February 17, 2005

FOR IMMEDIATE RELEASE

Information Open House March 3 for Hwy. 75 Improvements at Winnebago

The Nebraska Department of Roads will hold an Information Open House on Thursday, March 3, regarding constructing a roundabout intersection at the main entryway to Winnebago. The open house will be held at 10:00 a.m., at the Tribal Council Chambers in Winnebago.

The proposed project in Thurston County involves constructing a roundabout at the intersection of U.S. Highway 75 and U.S. Highway 77, just south of town. The circular roadway will provide a three-way intersection of the two highways without stop signs.

As part of the project, about one mile of U.S. 75 will be widened to accommodate a center turning lane, from just south of the Bureau of Indian Affairs access road to the roundabout intersection.

Construction will be done under traffic without need of a detour. Traffic will be routed on temporary roadways around work zones during some phases of construction. Construction may impact wetland areas and mitigation may be required. Replacement wetlands would be established on public right-of-way along the project or at a regional wetlands banksite.

Personnel from the Department of Roads will be available to visit one-on-one about the project. Displays will be available for public inspection, and NDOR personnel will receive comments and questions. No formal presentation is planned.

Preliminary plans developed by the Nebraska Department of Roads are available for public inspection at the NDOR District 3 Office, 408 N. 13th St., in Norfolk, and at the Roadway Design Division, 1500 Highway 2, in Lincoln. Information also is available on the Internet at www.dor.state.ne.us.

#NDOR#

For additional information contact:

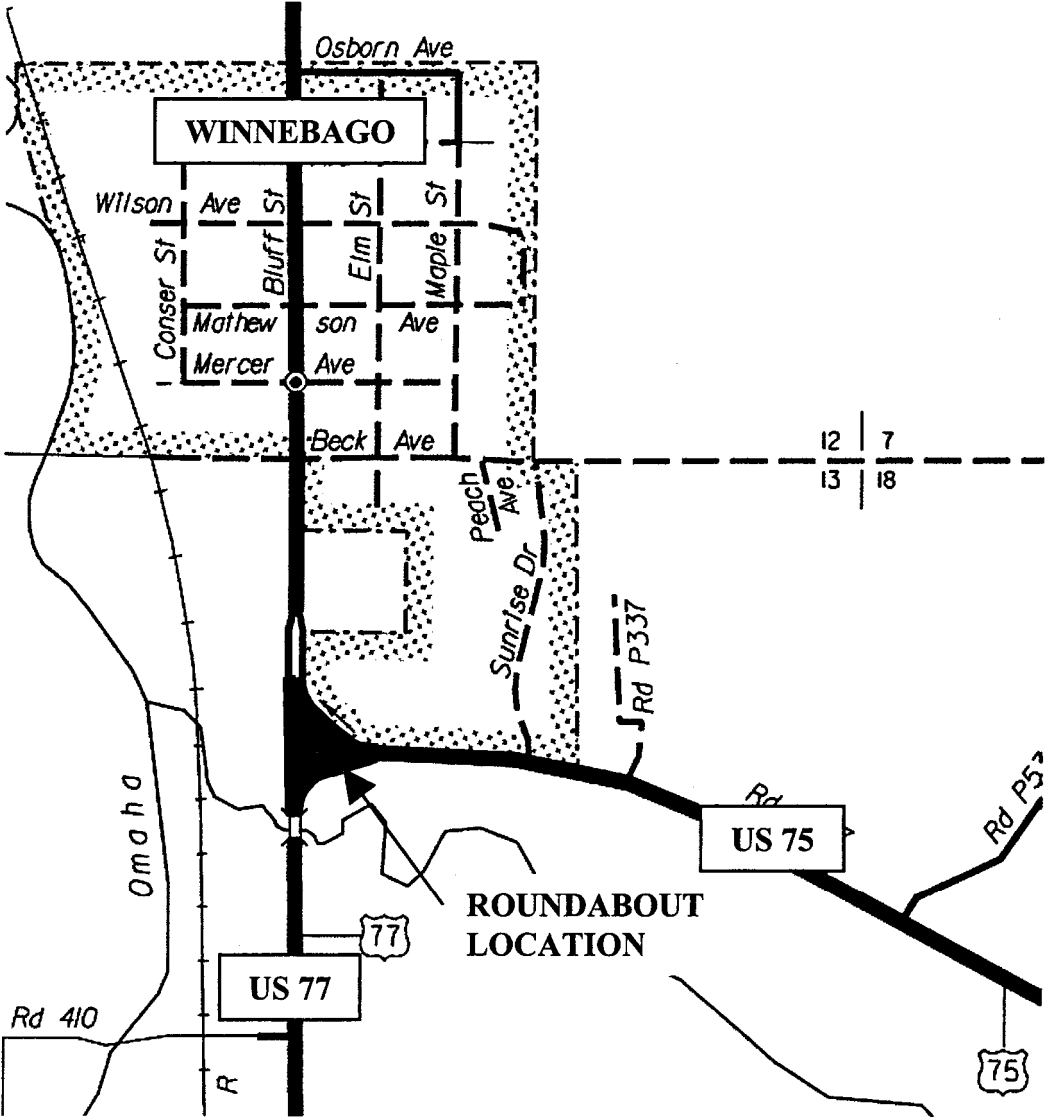
Tony Kessler, Roadway Design Division in Lincoln, (402) 479-3994.

EACSTPD-75-4(103)

NR802

WINNEBAGO EAST "ROUNABOUT" EACSTPD-75-4(103)

C.N. 30848A
THURSTON COUNTY



February 18, 2005

FOR IMMEDIATE RELEASE

State Highway Commission Monthly Agenda Announced

The State Highway Commission will hold its regular monthly meeting February 25, at 10:00 a.m., in Room 103, at the Nebraska Department of Roads' Central Headquarters, 1500 Highway 2, Lincoln, Nebraska. This meeting is preceded by their educational briefing and discussion, held in the Nebraska Department of Roads' Director's Conference Room.

The public is invited to attend. A copy of the meeting agenda can be obtained from the Executive Secretary for the Commission, Room 105, Nebraska Department of Roads' Central Headquarters, Lincoln, Nebraska by calling (402) 479-4530 or by checking the NDOR website at www.dor.state.ne.us.

#NDOR#

Agenda

Friday, February 25, 2005

Nebraska State Highway Commission

Nebraska Department of Roads • Central Headquarters • 1500 Hwy 2 • Lincoln NE 68502



District 1

8:30 a.m. Educational Briefing and Discussion – Director’s Conference Room
10:00 a.m. Monthly Meeting Reconvenes, Rm 103



District 2

Call to Order: Chair, John F. Kingsbury, District 3

Roll Call

Approval: January 2005 Meeting Minutes

Introductions/Correspondence/Announcements

Old Business/New Business

Recognition of 2004 Chair
Legislative Update
Long-Range Transportation Plan Update



District 3

Agenda Topic:

Collaborative Transportation Efforts of the University of Nebraska and NDOR
Moe Jamshidi, Manager, NDOR Materials and Research Division
Dean Sicking, Director, Midwest Roadside Safety Facility



District 4

Questions/Comments

Project Approvals:

- 1) “Lincoln West Bypass”, Saltillo to Pioneer, Control No. 12552A
Lou Lenzen requests Approval to Upgrade
US-77 from Expressway to a Freeway
Public Hearing was held April 14, 2004
Questions/Comments/Commission Vote
- 2) “Pilger West”, Project No. S-275-6(121), Control No. 32022
Design Approval requested by Lou Lenzen
Public Hearing was held December 9, 2004
Questions/Comments/Commission Vote



District 5

Public Meeting Schedule

March 3, 2005 (*Kingsbury*)
Public Information Meeting, 10:00 a.m.-12:00 Noon
“Winnebago East Roundabout”, C.N. 30848A
Tribal Council Chambers, Highway 77, Winnebago

March 17, 2005 (*Fagerland*)
Public Information Meeting
“Merriman South”, C.N. 80662
Merriman Senior Center, Merriman



District 6

Public Input

Adjournment



District 7

Next Scheduled Meeting

Friday, March 25, 2005, 10:00 a.m.
NDOR Central Complex, Lincoln, Nebraska



District 8

Nebraska State Highway Commission
Educational Briefing & Discussion

Friday, February 25, 2005

**8:30 a.m., NDOR Director's Conference Room
NDOR Central Complex, Lincoln, NE**

Agenda

Discussion

- 1) *March Meeting Date: March 25, 2005 – Easter Weekend*
- 2) *LB 470 (see attached)*
- 3) *State Audit – Commission and NDOR*
- 4) *Status – Senator Beutler's Allocation of Funds Questions*
- 5) *Nebraska Accountability and Disclosure Commission Annual Filing (see attached)*

Policy/Resolution – State's Gravel Roads

NDOR Staff

WASHTO 2005 Discussion

- *Suggested Attendance – Meetings/Social Events*
- *Commission Responsibilities*
- *Attending States – Boards and Commission Meeting, 7-13-05, 2:00-4:00 p.m.*
Location
Agenda Topics

Pending Agenda Topics

- I-80 Kearney - Cherry Street
- Yankton Bridge Funding
- Decatur Toll Bridge
- Highway 35 Expressway Corridor Study
- Fremont Highway 77 Expressway Location
- Federal Demonstration Earmarks
- Management Succession Planning

Notice

Dinner Meeting

State Highway Commission
and
Nebraska Legislature's
Transportation and
Telecommunications Committee

Thursday, April 21, 2005
6:30 p.m.

Cornhusker Hotel
Renaissance Room

Website: www.dor.state.ne.us

State Headquarters
1500 Highway 2
Lincoln, NE 68502-5480
Communication Office: (402)479-4512

February 18, 2005

FOR IMMEDIATE RELEASE

Road and Street Examiners to Meet

The Board of Examiners for County Highway and City Street Superintendents will meet at 10:00 a.m., February 25, 2005 in Room 129, Department of Roads, Materials & Research Bldg., 1400 Highway 2, Lincoln.

The principal agenda items are:

- ◆ Licensing of one Professional Engineer
- ◆ Approval of Candidates for the April 1, 2005 Examination
- ◆ Review approval of Class A License Applications

The meeting is open to the public.

#NDOR#

Agenda as of February 17, 2005 follows.

For additional information contact:

LeMoyne D. Schulz (402) 479-4436.

LDS/NR801

Agenda

for the Meeting of

BOARD OF EXAMINERS FOR COUNTY HIGHWAY AND CITY STREET SUPERINTENDENTS

February 25, 2005, 10:00 a.m.

Nebraska Department of Roads
Central Headquarters Materials and Research Building Room 129
1400 Highway 2, Lincoln, Nebraska

Call to Order – Chairperson

Roll Call – Staff

Changes to Published Agenda – Staff

Minutes of January 21, 2005, Meeting

Professional Engineer application for a City Street Superintendent license: *(None)*

Professional Engineer application for a County Highway Superintendent license: *(None)*

Professional Engineer application for County Highway Superintendent and City Street Superintendent licenses: *(1)*

- Mr. Douglas G. Holle, Lincoln

Second Licenses issued administratively since January 21, 2005: *(None)*

Review of *(7)* new applicants and *(1)* re-applicant for the April 1, 2005, County Highway Superintendent and City Street superintendent examination (2 new applicants were approved at the previous meeting.) *(Reminder postcards were sent on February 1, 2005 to persons who had received application packets)*

Final preparation for April 1, 2005, Written Examination and March 7-9, 2005, Pre-Examination Workshop, including the following:

- New plan reading materials *(Deferred)*

2004 Incentive Payment Report *(92 Counties and 530 Municipalities will receive payment)*

Late License Renewal Request:

- Mr. Lonnie D. Watson, Maysville, KY

Preparation of Thirty-Fifth Annual Report and review of distribution list *(Deferred)*

Review of Class A License Applications

Implementation of LB 500, County Highway and City Street Superintendents Act

- Status of re-written Licensing Rule and Regulation, 425 NAC 2
- Review progress on forms

Other Business

- Report on State and Federal Legislative Issues

Correspondence and General Information

Acknowledgement of Visitors

Next Meeting: April 1, 2005, 8:45 a.m., Nebraska Department of Roads, Central Headquarters Building, Highway Commission Room 103, 1500 Highway 2, Lincoln, Nebraska, in conjunction with administration of the examination (9:00 a.m., Auditorium).

Adjournment

Note: The business meeting is open to attendance of the public. The review of Class A License Applications is closed to attendance of the public.

February 22, 2005

FOR IMMEDIATE RELEASE

Douglas County

Tuesday, March 1, 2005 @ 9:00AM
for approximately
6 Weeks

Weather Permitting

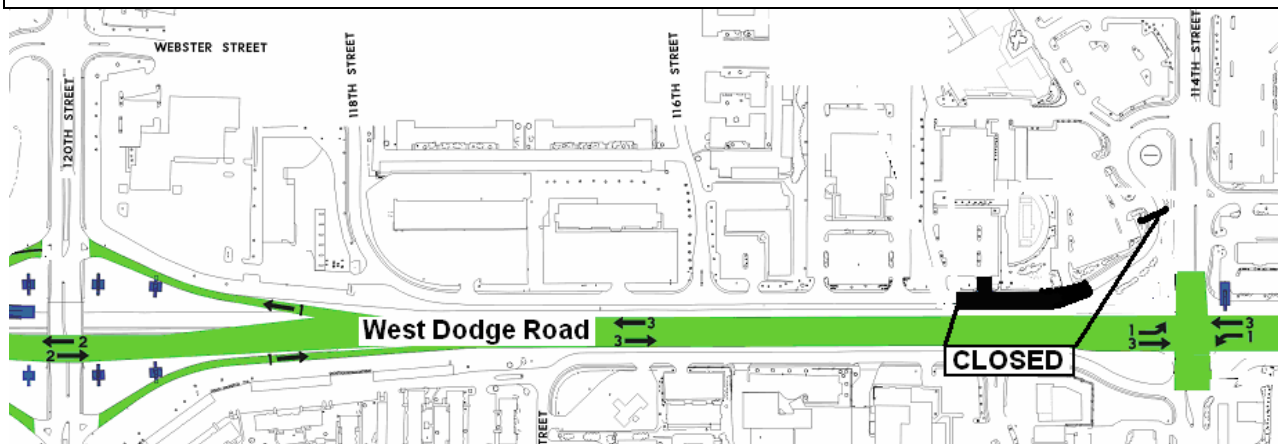
(West Dodge North Frontage Road)

The North Frontage Road will be Closed both directions
at approximately 115th Street.

Access to Properties West of the Closure will be from 120th Street.

&

Access to Properties East of the Closure will be from
114th Street & 120th Street.



This Closure is necessary for the reconstruction of the North Frontage Road.

Note: Access to properties west of the closure will be from 120th street. And access to properties east of the closure will be from 114th street and 120th street.

For additional information contact:

Karl Burns
Public Relations
592-7623

www.westdodge.info

February 25, 2005

FOR IMMEDIATE RELEASE

Sarpy County

Starting Monday, February 28, 2005
for approximately
3 Weeks

Weather Permitting

**Interstate 80 eastbound nighttime lane closures
between Pflug Road and Hwy N-370.**

These nighttime lane closures will be from 9:00PM to 6:00AM.

These nighttime lane closures are necessary to shift the eastbound traffic to the right lane and shoulder of the eastbound lanes, relocate the temporary concrete barriers and shift the westbound traffic onto the left lanes of the newly paved eastbound lanes.

These traffic shifts are necessary for the reconstruction of the westbound lanes of I-80 between Hwy N-370 and Pflug Road.

Hawkins Construction Company is the Contractor on this Project.

For additional information contact:

Marvin Lech PE
District Construction Engineer

February 28, 2005

FOR IMMEDIATE RELEASE

Reminder

Douglas County

Tuesday, March 1, 2005 @ 9:00AM
for approximately
6 Weeks

Weather Permitting

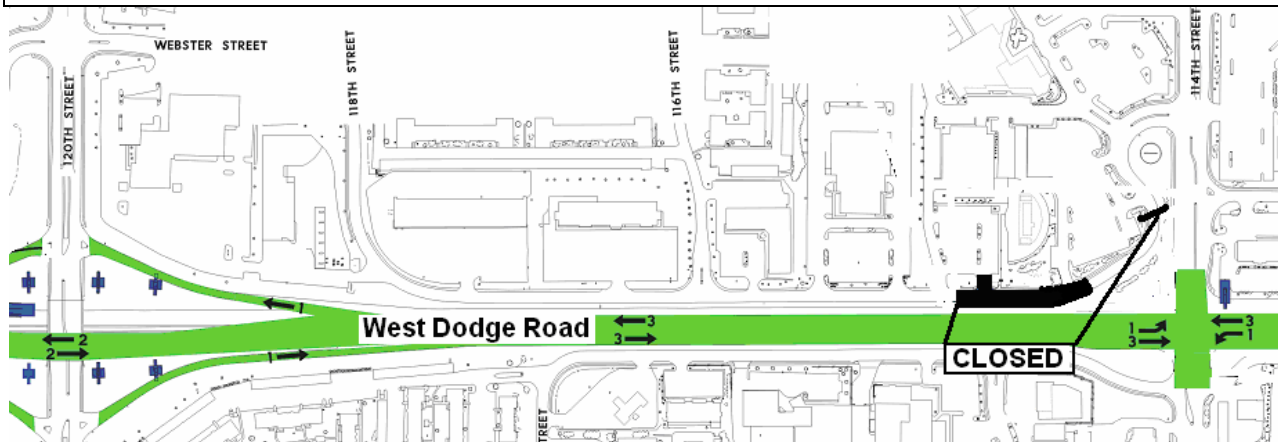
(West Dodge North Frontage Road)

The North Frontage Road will be Closed both directions
at approximately 115th Street.

Access to Properties West of the Closure will be from 120th Street.

&

Access to Properties East of the Closure will be from
114th Street & 120th Street.



This Closure is necessary for the reconstruction of the North Frontage Road.

Note: Access to properties west of the closure will be from 120th street. And access to properties east of the closure will be from 114th street and 120th street.

For additional information contact:

Karl Burns
Public Relations
592-7623

www.westdodge.info