FOR FREE DISTRIBUTION

Nebraska

STATE HIGHWAY MAP

2003-2004

Bicentennial

Nebraska, Proud to be a Lewis & Clark Expedition State

We feel sure that, upon spending time in Nebraska, you'll come to agree with the assessment of one of the members of the Lewis & Clark Expedition. Two hundred years ago Sgt. John Ordway wrote that this was "one of the most beautiful places I ever saw in my life, open and beautifully diversified ..."

We welcome you to Nebraska and encourage 21st Century travelers to appreciate the unchanging subtle beauty of this land so enjoyed by the Expedition.

Mike & Stephanie Johanns

The Expedition's Bicentennial is drawing well-deserved attention to the history, cultures and geography of Nebraska. Experience the Lewis & Clark saga for yourself at historical parks, museums, nature centers, forests, powwows, state parks, interpretive centers and visitor centers along the Missouri River.

The remainder of the state, from the rolling hills of eastern Nebraska to the pine-studded canyons of northwest Nebraska, offers visitors a wide choice of activities. As you travel the highways and byways you never know what you'll chance upon; a world-class zoo or a small-town parade, challenging golf courses or a great trout-fishing stream, luxurious hotels in urban areas or guest ranches in the sprawling reaches of the Sandhills region, international cuisine or home-cookin' diners. Museums in Nebraska stand ready to fill the most eclectic of tastes from fine art to frontier history to fossils to fighter planes. The possibilities for adventure, from operas to rodeos, are limited only by your imagination.

As you travel, please do take the time to enjoy what we consider to be one of the greatest assets of our state; the unforced hospitality and openness of Nebraskans. Think of this map as your guide to new places, new experiences and new friendships. Remember that the only wrong road in Nebraska is the one not taken. Drive safely and enjoy your journey.

Mike Johanns
Governor of Nebraska

Stephanie Johanns
First Lady of Nebraska

Year-Round Weather & Travel Information

511

Dial 511 from anywhere in Nebraska, cell or landline.
If outside Nebraska Dial 800-906-9069.
www.safetravel.usa.com

Rules of the Road

Speed Limits

Interstate and State Highways - As Posted

City and Village Streets	County Roads
25 mph in residential districts	55 mph
20 mph in business districts	50 mph on unpaved county roads
(Unless otherwise posted)	(Unless otherwise posted)

Turn Signals - Appropriate signals must be used when stopping, turning or changing lanes.

Lights - Lights must be used from sunset to sunrise.

Seat Belts - All front seat passengers must wear a passenger restraint.

Child Restraints - All children up to age six must be correctly secured in a federally-approved child safety seat. All children ages six up to sixteen must be secured in a safety belt (or safety seat).

Motorcycle Helmets - All motorcycle operators and passengers must wear approved motorcycle helmets.

Right Turn On Red - Operators may make a cautious right turn after stopping at a red traffic signal unless a sign prohibits the turn.

Parking On Highways - A vehicle may not be parked on any highway in a manner which creates a traffic hazard, and never along the Interstate.

Interstate Prohibitions - Pedestrians, hitchhikers, walkers, vehicles not self-propelled, bicycles, motor driven cycles and motor scooters with less than ten horsepower, animals led, driven on the hoof, ridden or drawing a vehicle, funeral processions, and parades or demonstrations are prohibited.

Accidents - All drivers of motor vehicles involved in accidents in which someone is killed or injured, or the property of any one person is damaged in excess of $500, must report the accident in writing to the Department of Roads within ten days. Report forms are available from law enforcement officers. Names and addresses must be exchanged before leaving an accident.

Financial Responsibility - If a driver is involved in a reportable accident and fails to report and show proof of financial responsibility, their driving privileges may be suspended.

Vehicle Registration - New residents in Nebraska who operate a passenger vehicle must register their vehicles within 30 days. Nonresidents employed in Nebraska must also register their vehicles within 30 days unless their state of residence grants them immunity.

Nebraska State Patrol Offices

State Patrol Headquarters
1600 Highway 2
Lincoln, NE 68502
Phone: (402)471-4545

Headquarters Troop
3601 W. Mathis, Bldg. 1028
Lincoln, NE 68524
Phone: (402)471-4680

Troop A
4411 S. 108th St.
Omaha, NE 68137
Phone: (402)331-3333

Troop B
1401 Eisenhower Ave.
Norfolk, NE 68701
Phone: (402)370-3456

Troop C
3431 Old Potash Hwy.
Grand Island, NE 68803
Phone: (308)385-6000

Troop D
Hwy. 83 & I-80
North Platte, NE 69101
Phone: (308)535-8047

Troop E
4520 Ave. I
Scottsbluff, NE 69361
Phone: (308)632-1211

Carrier Enforcement Division Phone: (402)471-0105
State Patrol Citizen Band Call Letters: KNE 0911
Cellular Phone Hotline: *55 (star 55)
www.nsp.state.ne.us

Emergency Highway Help Line
1-800-525-5555

Marijuana Hot Line
1-800-742-9333

Statewide Crime Stoppers
1-800-422-1494

Commemorative Highways & Bridges

American Legion Memorial Highway	US-281
Andrew Jackson Higgins Expressway	US-81, N-64 to Platte/Butler Co. Line
Bess Streeter Aldrich Memorial Hwy.	US-34, Lancaster-Cass Co. Line to N-1 at Elmwood
Blue Star Memorial Hwy.	US-83
Carl T. Curtis Drive	US-6 & 34, Kearney County
Clayton Yeutter Highway	N-21, Cozad to N-23
Colonel Barney Oldfield Memorial Highway	US-136, East of Tecumseh
Cornhusker Highway	US-6, Lincoln to Waverly
Eisenhower Interstate System	I-80, I-76, I-480, I-680, I-129
General Gruenther Drive	S-71B, Platte Center
Gerald Ford Freeway	I-480, Omaha
Glenn Miller Memorial Highway	N-97, Lincoln & McPherson Counties
Grand Army of the Republic Highway	US-6, Statewide
Harold Warp Memorial Drive	N-10, Minden to Kearney Co. Line
Henry Fonda Memorial Highway	US-34, Hamilton Co. Bridge to US-281
Homestead Expressway	US-77, Beatrice to Lincoln
J. Sterling Morton Beltway	N-2/US-75, Missouri River Bridge NW of Nebr. City
Jerome & Betty Warner Memorial Highway	N-2, Lincoln to Nebraska City
John McLellan Jr. Expressway	N-71, Gering to Scotts Bluff Co./Banner Co. Line
Johnny Carson Blvd.	US-81, in Norfolk
Karl Timmermann Memorial Bridge	N-32, Elkhorn River in Cuming Co.
Kennedy Freeway	US-75, Bellevue - Omaha
Mari Sandoz Sandhills Trail	US-27, Gordon to Ellsworth
Merle Kingsbury Interchange	US-77/I-129 Interchange
Purple Heart Bridge	108th St. over I-80, Omaha
Purple Heart Memorial Highway	US-34/N-79 Intersection; SE I-80
Robert Taylor Highway	US-136, Beatrice to Filley
Roger Welsch Avenue	N-58, Dannebrog
Standing Bear Memorial Bridge	Missouri River Bridge at Niobrara
Strategic Air Command Memorial Highway	N-370 from Gretna to Bellevue
Tom Osborne Expressway	US-281, Hastings to Grand Island
"Twist" Newberry Access Highway	L-56G, by North Platte
Veterans Memorial Bridge	US-275, Missouri River Bridge, Omaha
War Veterans Memorial Highway	N-39, Genoa to St. Edward
Willa Cather Roadway	Segment of US-281

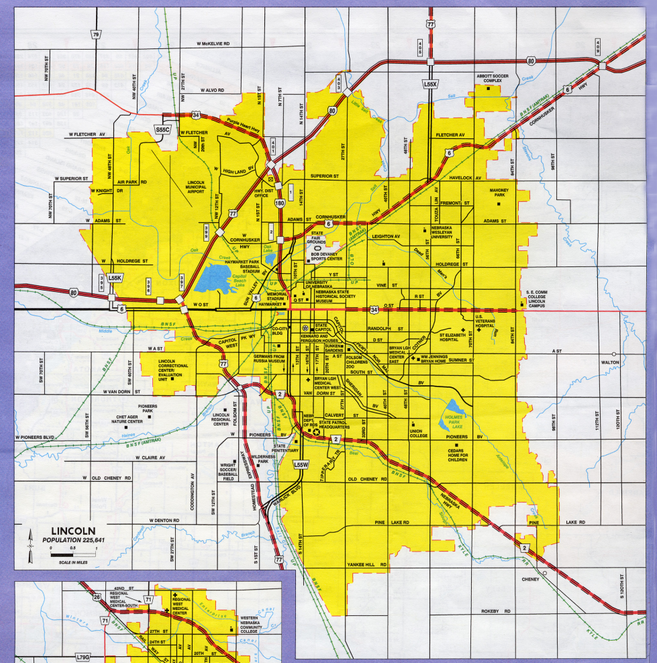

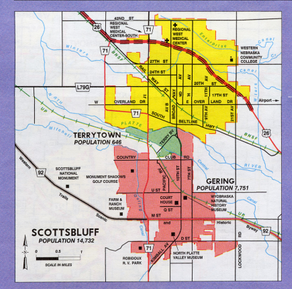

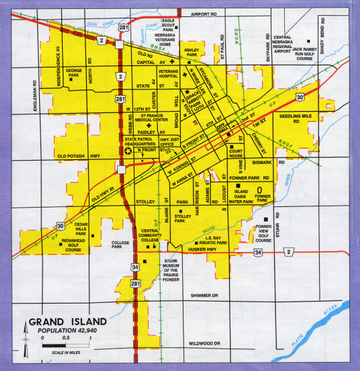

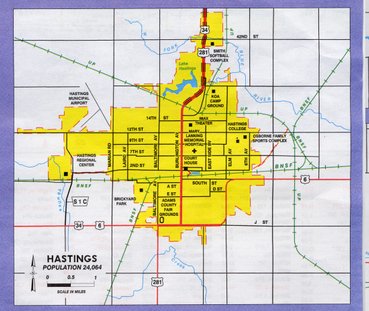

On the Front Cover

Top: Scenic Lewis & Clark Lake in northeast Nebraska.
Middle: Chief Standing Bear Memorial Bridge stretches over the Missouri River at Niobrara, Nebraska to Springfield, South Dakota.
Bottom: Strategic Air & Space Museum entrance on I-80, near Ashland.

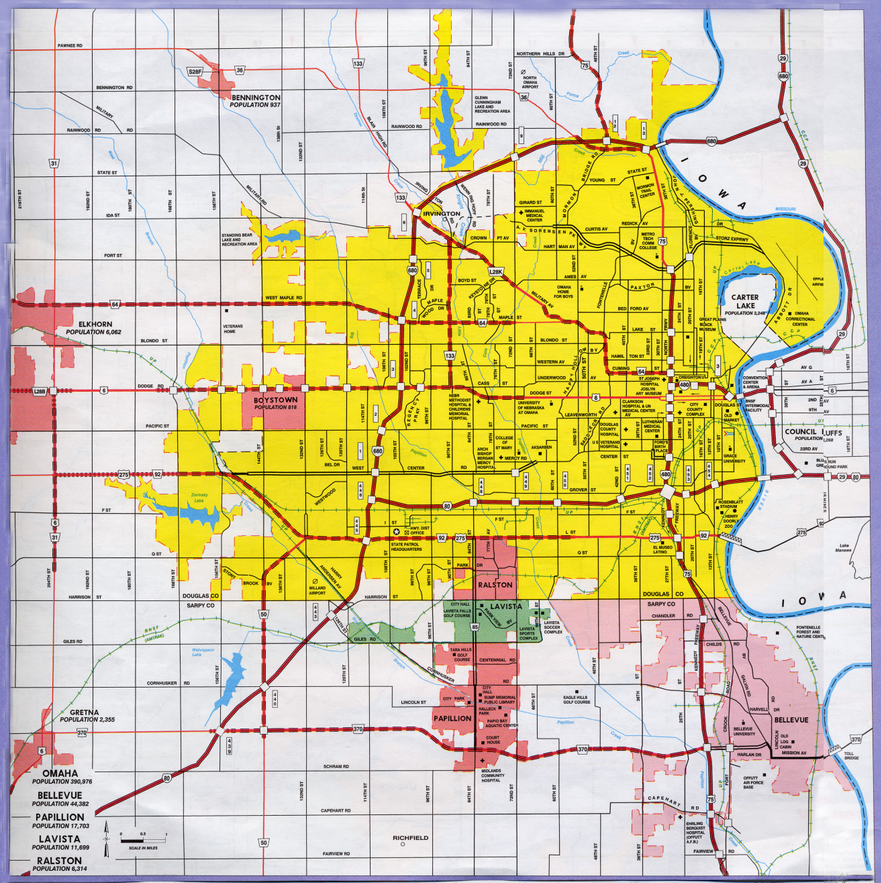

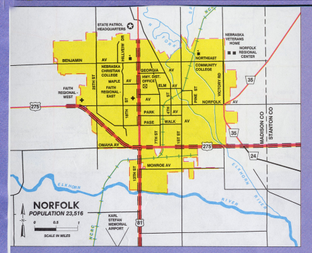

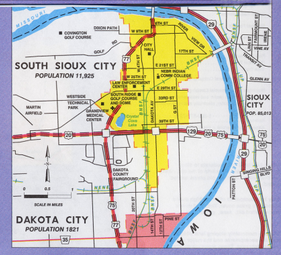

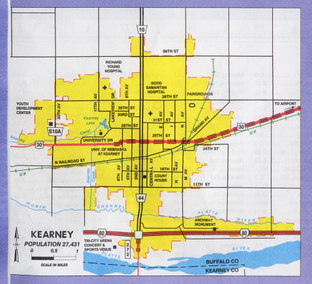

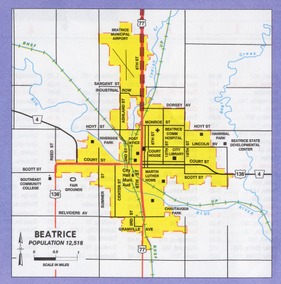



Discover the culture, the history, and the natural beauty that Lewis and Clark encountered two hundred years ago. Retrace their remarkable journey into a land as exciting today as it was back then.

Nebraska
AMERICA'S FRONTIER®

For your FREE Nebraska Travel packet, call **1-877-NEBRASKA**, visit **www.VisitNebraska.org**, or write to: Nebraska Division of Travel and Tourism, Dept. 3MAP, P.O. Box 98907, Lincoln, NE 68509-8907.