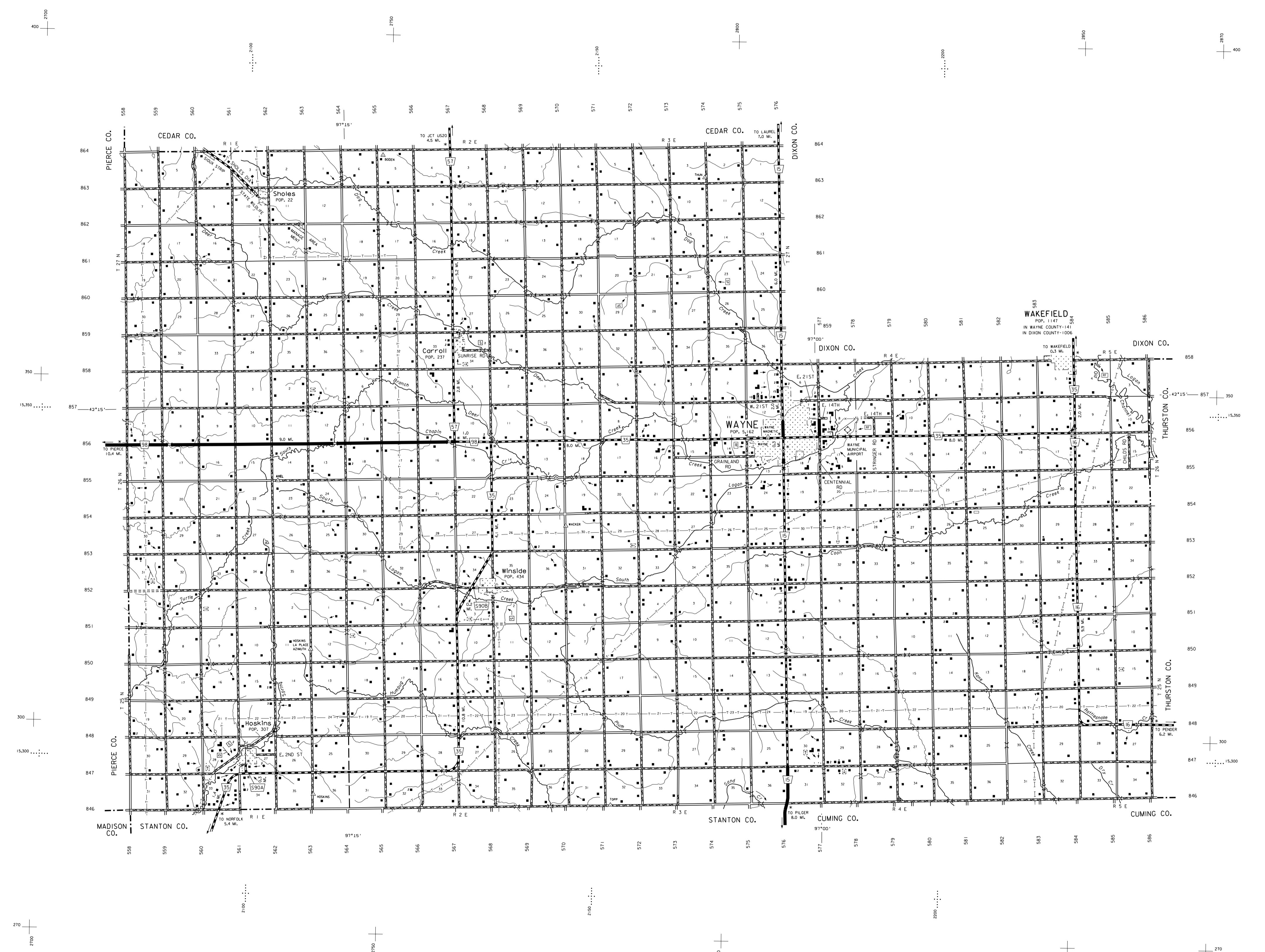
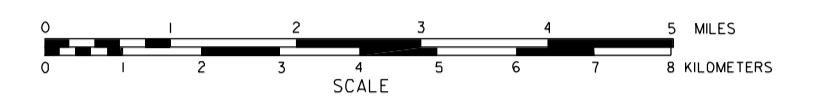


GENERAL HIGHWAY MAP WAYNE COUNTY NEBRASKA

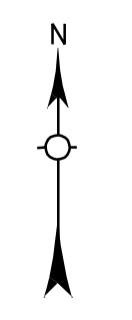
PREPARED BY THE
DEPARTMENT OF ROADS
TRANSPORTATION PLANNING DIVISION
IN COOPERATION WITH THE
U.S. DEPARTMENT OF TRANSPORTATION
FEDERAL HIGHWAY ADMINISTRATION
1995



LEGEND

- | | | |
|-----------------------------------|-----------------------------|--|
| Primitive Road | Public Use Area | Recreational Facilities |
| Unimproved Road | Recreational Facilities | Rest Area |
| Gravel or Crushed Rock | Asphalt/Bituminous Surface | Concrete/Brick Surface |
| Multiple Lane Undivided Highway | Divided Highway | Interstate Highway with Full Control of Access |
| Side Roads and Streets | Interstate-Numbered Highway | US-Numbered Highway |
| State-Numbered Highway | State-Numbered Highway Spur | State-Numbered Highway Link |
| Interstate Exit Number | Wide Stream | Narrow Stream |
| Irrigation Ditch | Reservoir, Pond or Lake | Reservoir, With Dam |
| Highway Bridge-Any Type | Small Bridge-Closely Spaced | General Bridge |
| Arch Bridge | Truss Bridge | Pedestrian Underpass |
| Pedestrian Overpass | Railroad Overpass | Railroad |
| Dam with Road on Top | Carrie Guard | Dwelling |
| Row of Dwellings | Cemetery | Church or Other Religious Institution |
| Hospital | Business | Industrial Plant |
| Filling Station | Grain Elevator | Aggregate Pit |
| Agricultural Experimental Station | Educational Institutions | |

REVISION HISTORY		
NAME	DATE	REVISION
L. GULSMITH	OCT. 2000	ST. SYSTEM



LAMBERT CONFORMAL CONIC PROJECTION
1927 NORTH AMERICAN DATUM
NEBRASKA COORDINATE SYSTEM-NORTH ZONE

