

GENERAL HIGHWAY MAP PAWNEE COUNTY NEBRASKA

PREPARED BY THE
DEPARTMENT OF ROADS
INFORMATION SYSTEMS DIVISION
IN COOPERATION WITH THE
U.S. DEPARTMENT OF TRANSPORTATION
FEDERAL HIGHWAY ADMINISTRATION

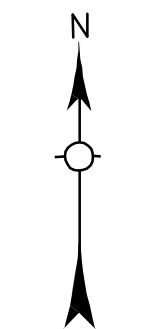
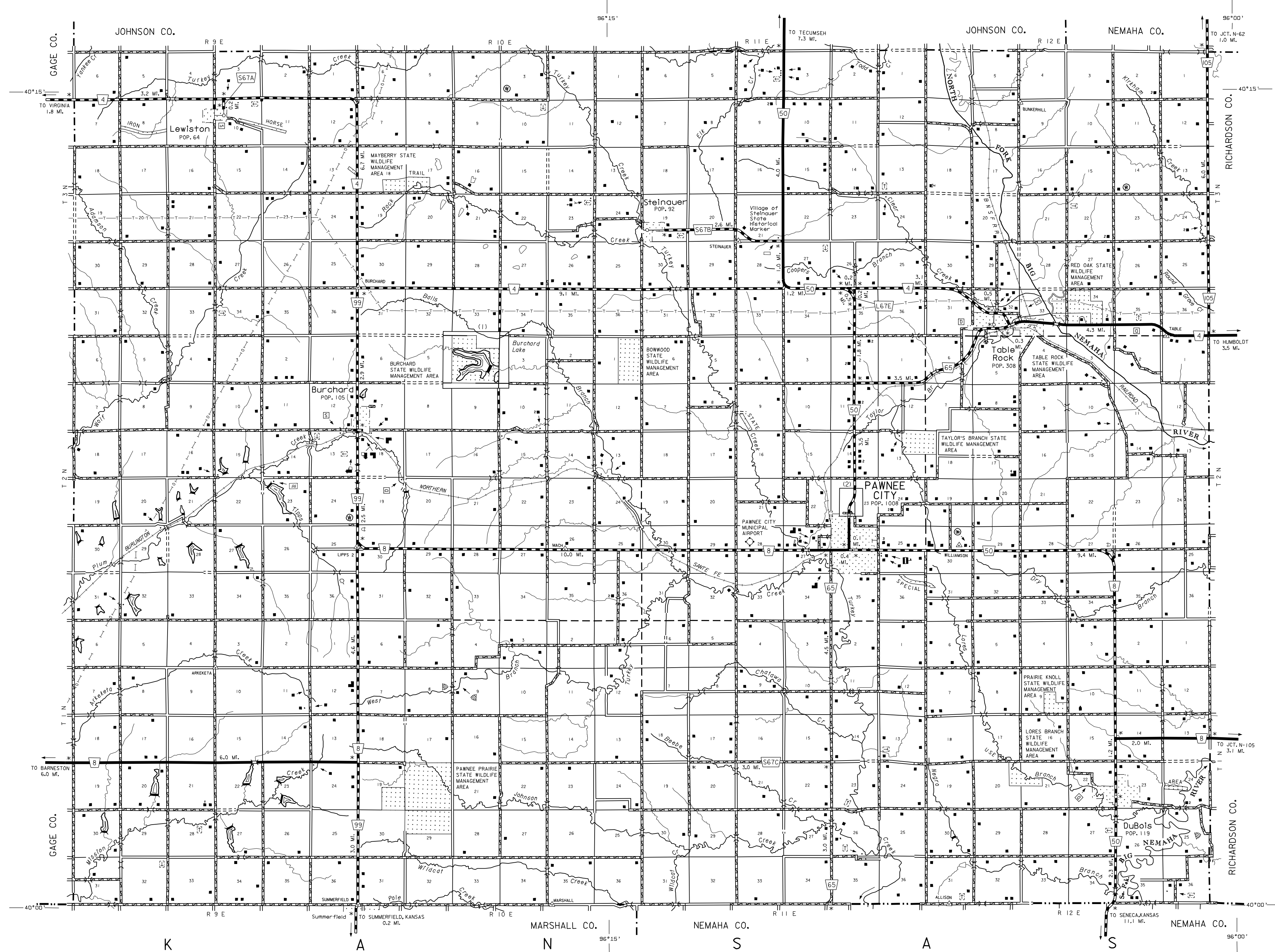
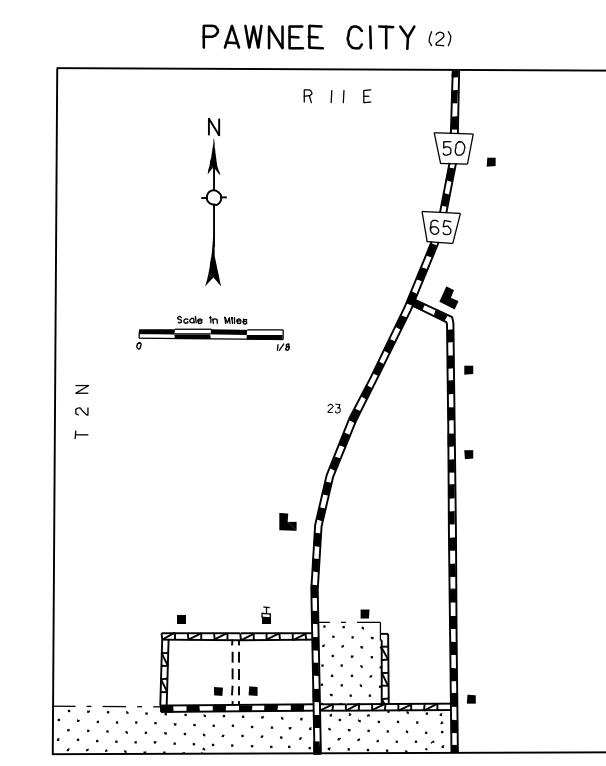
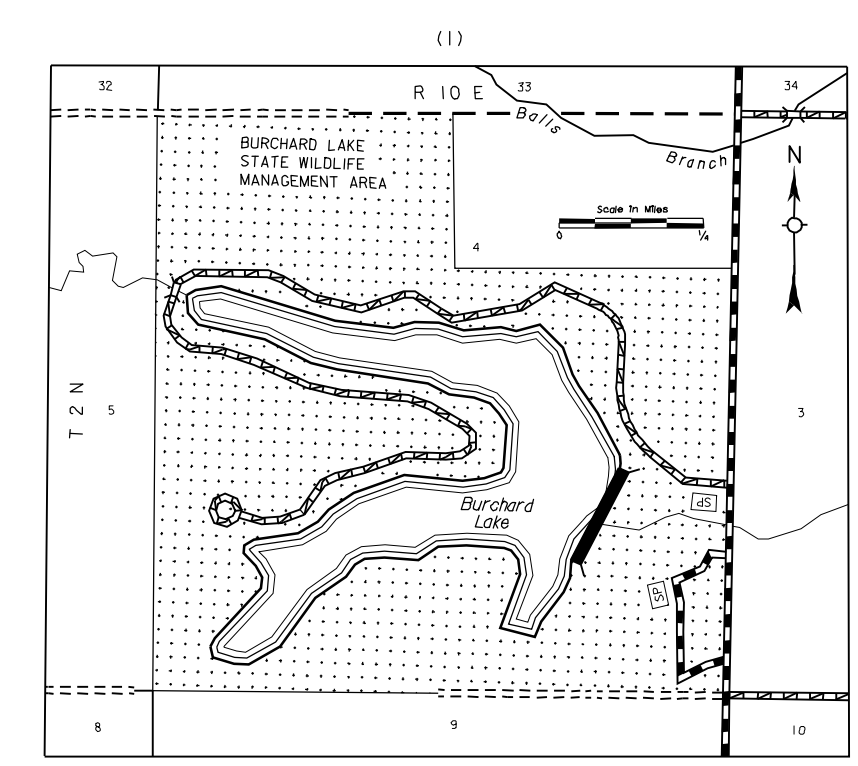


INVENTORY DATE:
1995

REVISION HISTORY		
NAME	DATE	REVISION
A. WEEKLY	MAY 2000	COUNTY

LEGEND

- | | |
|---|--|
| <ul style="list-style-type: none"> Primitive Road..... Unimproved Road..... Gravel or Crushed Rock..... Asphalt/Bituminous Surface..... Concrete/Brick Surface..... Multiple Lane Undivided Highway..... Divided Highway..... Interstate Highway with Full Control of Access..... Side Roads and Streets..... 911 NAMED/Numbered Roads..... Interstate-Numbered Highway..... US-Numbered Highway..... State-Numbered Highway..... State-Numbered Highway Spur..... State-Numbered Highway Link..... Interstate Exit Number..... Wide Stream..... Narrow Stream..... Irrigation Ditch..... Reservoir, Pond or Lake..... Reservoir, With Dam..... Highway Bridge-Any Type over 20' span..... Small Bridges-Closely Spaced..... General Bridge (includes spans, concrete, arch, bridge, or girder)..... Arch Bridge..... Truss Bridge..... Pedestrian Underpass..... Pedestrian Overpass..... Railroad Overpass..... Railroad Underpass..... Railroad..... Dam with Road on Top..... Cattle Guard..... Dwelling..... Row of Dwellings..... Cemetery..... Church or Other Religious Institution..... Church with Cemetery Adjacent..... Hospital..... Business..... Industrial Plant..... Filling Station..... Crane Elevator..... Aggregate Pit..... | <ul style="list-style-type: none"> Agricultural Experimental Station..... Educational Institutions..... Public Use Area..... Recreational Facilities..... Rest Area..... Ranger Station..... Flah Hatchery..... Community Hall..... Correctional Institution..... Tourist Court or Motel..... Monument-Small..... Museum..... Firestation..... Courthouse..... Armory..... Post Office..... Highway Maintenance Yard..... Dump Area..... Sewage Disposal Plant..... Water Supply Stand Pipe..... Pipe Line..... Transmission Line..... Power Plant..... Power Substation..... Radio or TV Station..... Pumping Station..... Relief Station or Part of Entry..... Commercial or Municipal Airport..... Airport with Paved Runways..... State Boundary..... County Boundary..... Township Line..... Section Line..... Corporate Limit Lines..... Parks and Other Reservations..... Boundary Limits of Area Shown in City Ordinances, see ordinance for authority..... State Capital..... County Seat..... Other Cities and Villages..... Incorporated City or Village..... Triangulation Station..... Points Between Which Distances are Measured Indicated Thus..... Latitude and Longitude..... |
|---|--|



LAMBERT CONFORMAL CONIC PROJECTION
5003 NORTH AMERICAN DATUM
NEBRASKA COORDINATE SYSTEM

