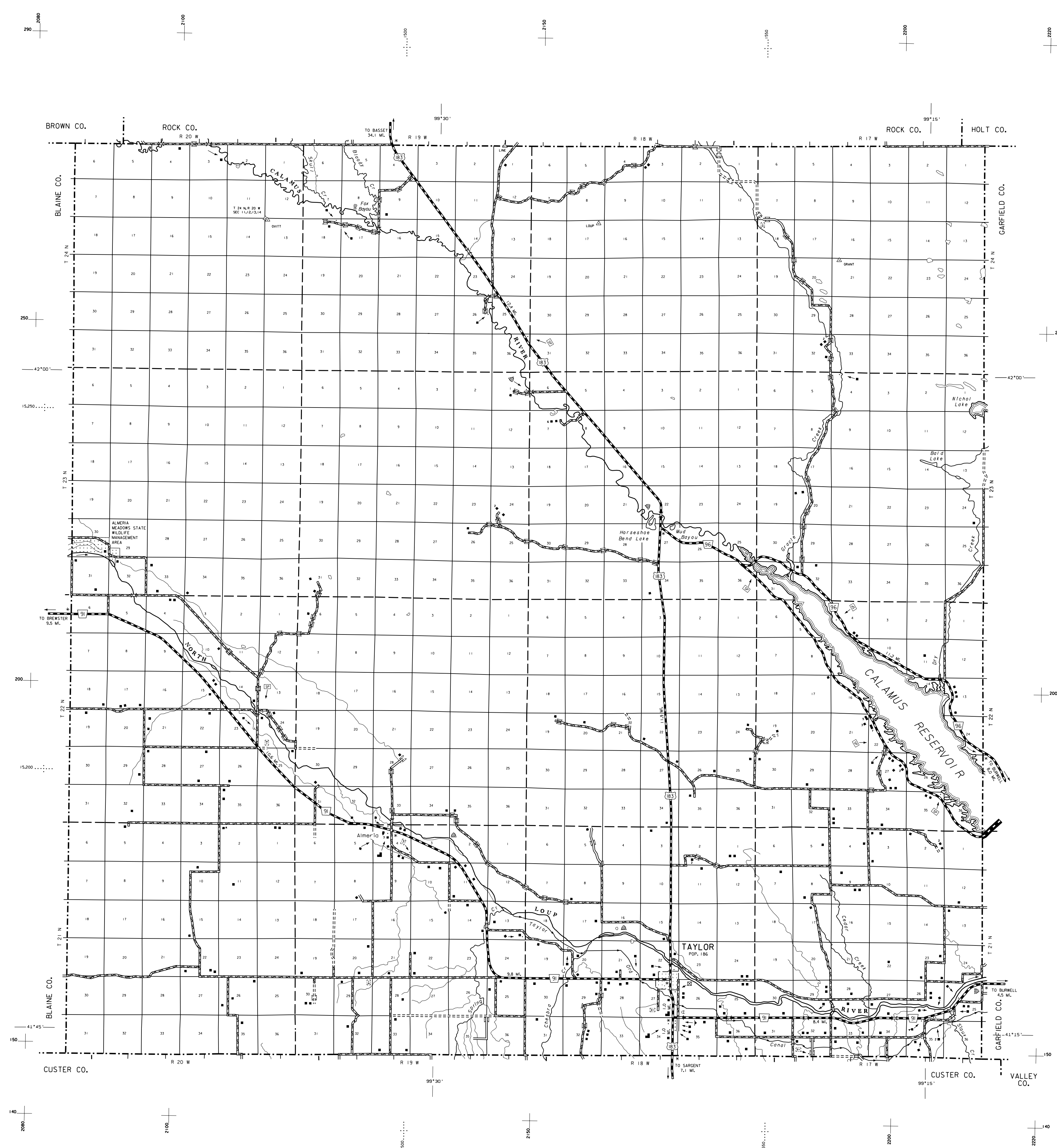


GENERAL HIGHWAY MAP LOUP COUNTY NEBRASKA

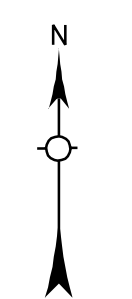
PREPARED BY THE
DEPARTMENT OF ROADS
TRANSPORTATION PLANNING DIVISION
IN COOPERATION WITH THE
U.S. DEPARTMENT OF TRANSPORTATION
FEDERAL HIGHWAY ADMINISTRATION

1998

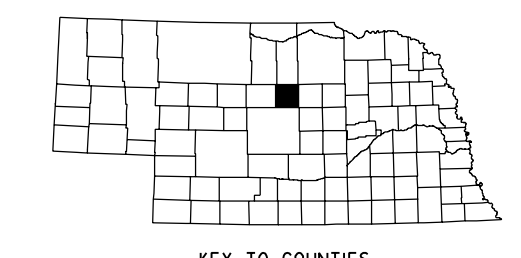


LEGEND

- | | |
|--|--|
| Primitive Road | Public Use Area |
| Unimproved Road | Recreational Facilities |
| Gravel or Crushed Rock | Rest Area |
| Asphalt/Bituminous Surface | Ranger Station |
| Concrete/Gravel Surface | Fish Hatchery |
| Multiple Lane Undivided Highway | Community Hall |
| Divided Highway | Correctional Institution |
| Interstate Highway with Full Control of Access | Tourist Court or Motel |
| Interstate-Numbered Highway | Monument/Small |
| US-Numbered Highway | Museum |
| State-Numbered Highway | Firestation |
| State-Numbered Highway Spur | Courthouse |
| State-Numbered Highway Link | Post Office |
| Interstate Exit Number | Highway Maintenance Yard |
| Wide Stream | Dump Area |
| Narrow Stream | Sewage Disposal Plant |
| Irrigation Ditch | Water Supply Stand Pipe |
| Reservoir, Pond or Lake | Pipe Line |
| Reservoir, With Dam | Transmission Line |
| Highway Bridge-Any Type, Over 20' span | Power Plant |
| Small Bridges-Closely Spaced, Spacings indicate limits within which bridges are spaced | Power Substation |
| General Bridge-wood, steel, concrete | Radio or TV Station |
| Arch Bridge | Pumping Station |
| Truss Bridge | Weight Station or Port of Entry |
| Pedestrian Underpass | Commercial or Municipal Airport |
| Pedestrian Overpass | Airport with Faxed Runways |
| Railroad Overpass | State Boundary |
| Railroad Underpass | County Boundary |
| Railroad | Township Line |
| Dam with Road on Top | Section Line |
| Cattle Guard | Corporate Limit Lines |
| Dwelling | Parks and Other Reservations |
| Row of Dwellings | Boundary Limits of Area Shown in Enlargements see enlargements for details |
| Cemetery | State Capital |
| Church or Other Religious Institution | County Seat |
| Church with Cemetery Adjacent | Other Cities and Villages |
| Hospital | Incorporated City or Village |
| Business | Triangulation Station |
| Industrial Plant | Points Between Which Distances Are Measured Indicated Thus |
| Filling Station | Latitude and Longitude |
| Grain Elevator | Nebraska Coordinate System in thousands of feet |
| Aggregate P.H. | Universal Transverse Mercator Grid in thousands of feet |
| Agricultural Experimental Station | |
| Educational Institutions | |



LAMBERT CONFORMAL CONIC PROJECTION
1927 NORTH AMERICAN DATUM
NEBRASKA COORDINATE SYSTEM-NORTH ZONE



KEY TO COUNTIES