GENERAL HIGHWAY MAP

KNOX COUNTY

NEBRASKA

PREPARED BY THE

DEPARTMENT OF ROADS

INFORMATION SYSTEMS DIVISION

IN COOPERATION WITH THE

U.S. DEPARTMENT OF TRANSPORTATION

FEDERAL HIGHWAY ADMINISTRATION

1990

SCALE 1:

0 1 2 4 6 MILES

0 1 2 3 4 5 6 7 8 9 10 KILOMETERS

REVISION HISTORY

NAME	DATE	REVISION
L. GOLDSMITH	DEC. 2000	911 SYSTEM
G. WILLIAMS	SEPT. 2002	PONCA RESERVATION
K. BRAUN	APR. 2003	HWY 14 TO RIVER

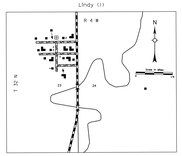

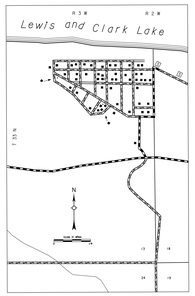

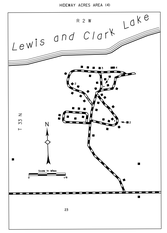

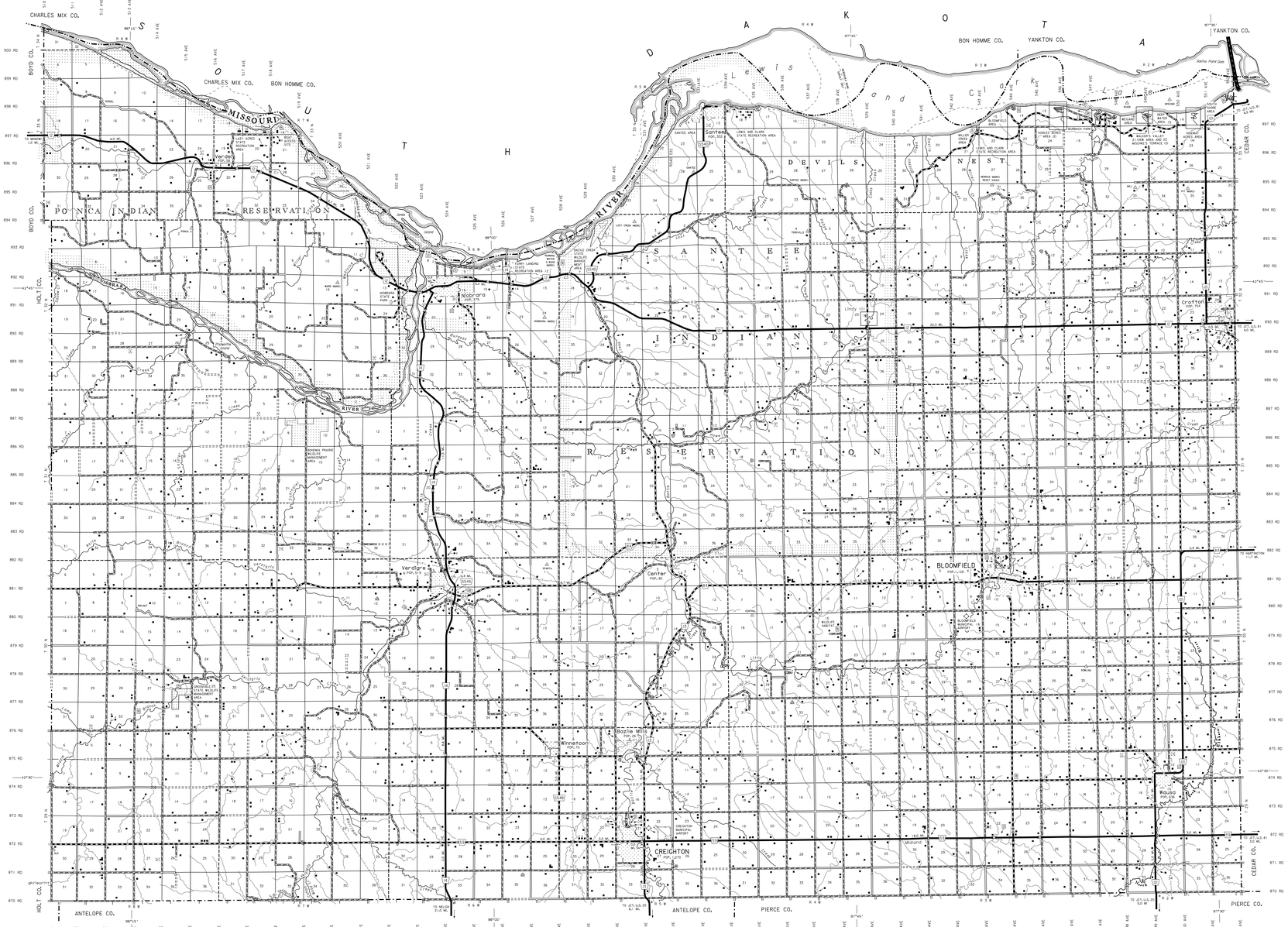

POPULATION AS OF 2000 CENSUS
STATE HIGHWAYS CORRECTED TO 1994
AERIAL PHOTOGRAPHY TAKEN IN 1966

K.M. FLOWERS
CARTOGRAPHER

LEGEND

- Primitive Road
- Unimproved Road
- Gravel or Crushed Rock
- Non Rigid Pavement-Bit. or Asphalt
- Rigid Pavement-P.C.C., Asph. or Brick
- Multiple Lane Undivided Highway
- Divided Highway
- Interstate Highway with Full Control of Access
- Side Roads and Streets
- Interstate-Numbered Highway (29)
- US-Numbered Highway (52)
- State-Numbered Highway (50)
- State-Numbered Highway Spur (L50 Spur)
- State-Numbered Highway Link (L9C)
- Interstate Exit Number (X-10)
- Wide Stream
- Narrow Stream
- Irrigation Ditch
- Reservoir, Pond or Lake
- Reservoir, With Dam
- Highway Bridge-Any Type (over 20' span)
- Small Bridges-Closely Spaced (abutments indicate data within which bridges are grouped)
- General Bridge (W-wood, S-steel, C-concrete)
- Arch Bridge
- Truss Bridge
- Pedestrian Underpass
- Pedestrian Overpass
- Railroad Overpass
- Railroad Underpass
- Railroad
- Dam with Road on Top
- Cattle Guard
- Dwelling
- Row of Dwellings
- Cemetery
- Church or Other Religious Institution
- Church with Cemetery Adjacent
- Hospital
- Business
- Industrial Plant
- Filling Station
- Grain Elevator
- Aggregate Pit
- Agricultural Experimental Station
- Educational Institutions
- Public Use Area (camp sites, picnic grounds, swimming pools, etc.) (P)
- Recreational Facilities (athletic field, country club, fairgrounds, etc.) (R)
- Rest Area
- Ranger Station
- Fish Hatchery
- Community Hall
- Correctional Institution
- Tourist Court or Motel
- Monument-Small
- Museum
- Firestation
- Courthouse
- Armory
- Post Office
- Highway Maintenance Yard
- Dump Area
- Sewage Disposal Plant
- Water Supply Stand Pipe
- Pipe Line (P-Petroleum, G-Gas, W-Water, S-Sewer)
- Transmission Line
- Power Plant
- Power Substation
- Radio or TV Station
- Pumping Station
- Weight Station or Port of Entry
- Commercial or Municipal Airport
- Airport with Paved Runways
- State Boundary
- County Boundary
- Township Line
- Section Line
- Corporate Limit Lines
- Parks and Other Reservations
- Boundary Limits of Area Shown in Enlargements (see enlargements for outline)
- State Capital
- County Seat
- Other Cities and Villages
- Incorporated City or Village
- Triangulation Station
- Points Between Which Distances Are Measured Indicated Thus (0.5 MI.)
- Latitude and Longitude (100°15' 41°45')
- Nebraska Coordinate System in thousands of feet (650)
- Universal Transverse Mercator Grid in thousands of feet (4)

N

LAMBERT CONFORMAL CONIC PROJECTION
1983 NORTH AMERICAN DATUM
NEBRASKA COORDINATE SYSTEM

KEY TO COUNTIES

NDOR Nebraska Department of Roads