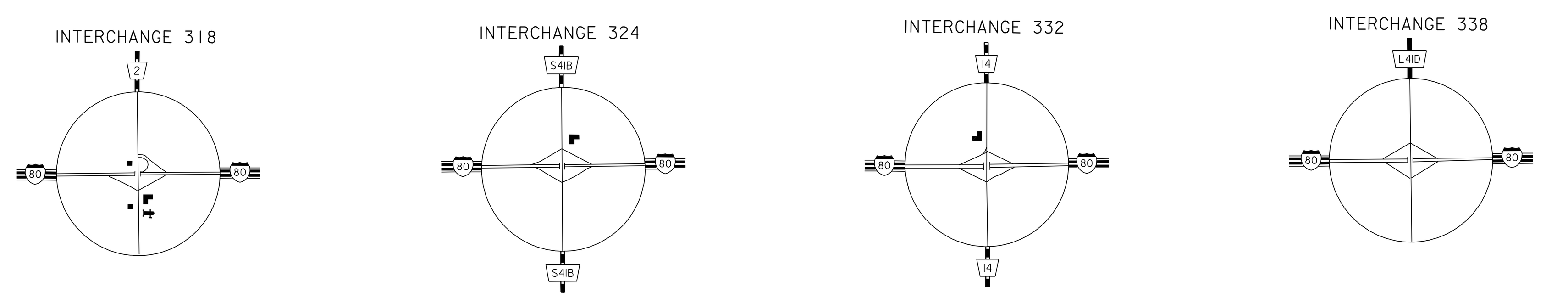

C. VESKRNA
CARTOGRAPHER

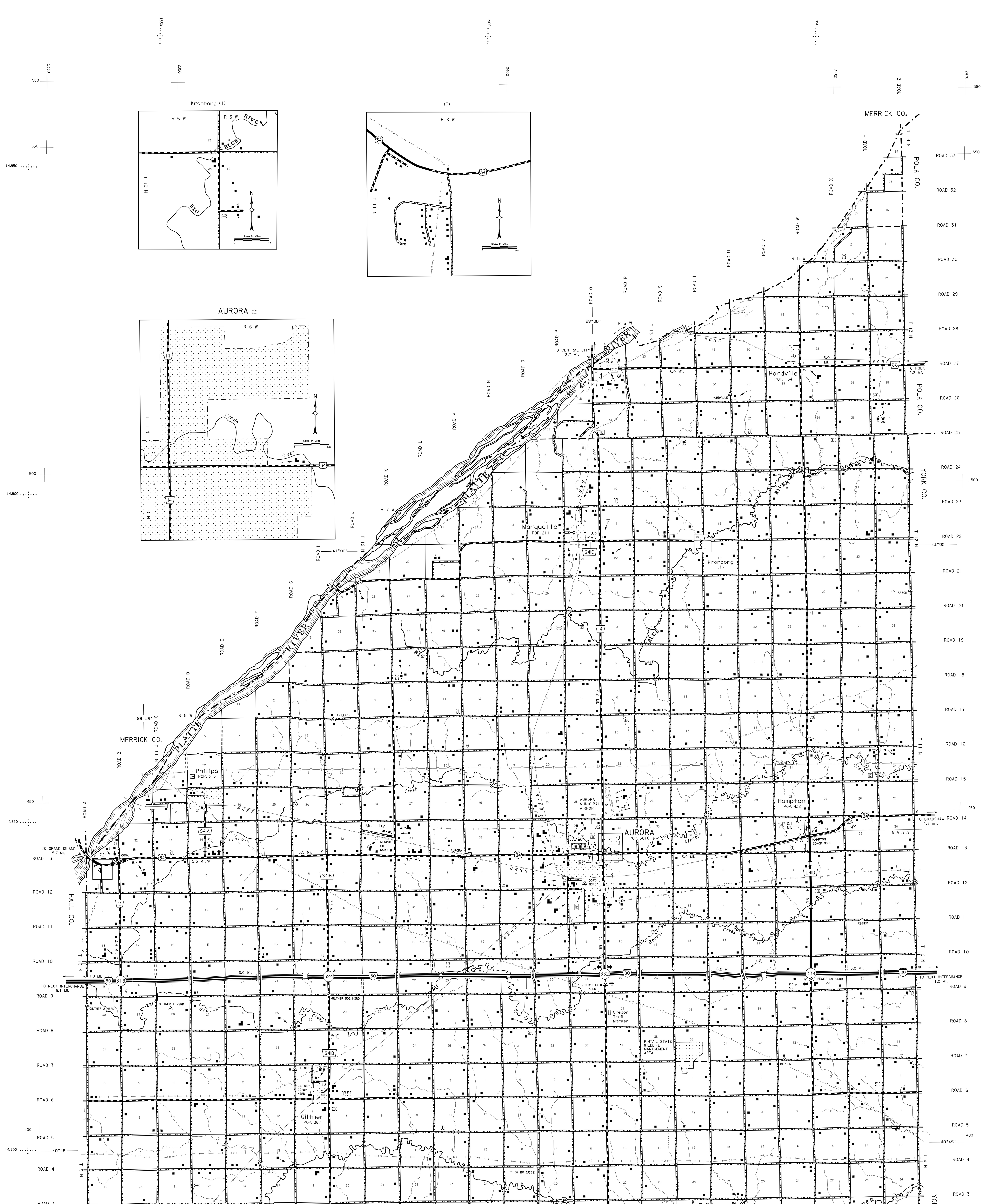

POPULATION AS OF 1990 CENSUS
STATE HIGHWAYS CORRECTED TO 1998
AERIAL PHOTOGRAPHY TAKEN IN 1966

REVISION HISTORY

NAME	DATE	REVISION
L. GOLDSMITH	OCT. 2000	911 SYSTEM

LEGEND

Primitive Road
Unimproved Road
Gravel or Crushed Rock
Asphalt/Bituminous Surface
Concrete/Brick Surface
Multiple Lane Undivided Highway
Divided Highway
Interstate Highway with Full Control of Access
Side Roads and Streets
Interstate-Numbered Highway
US-Numbered Highway
State-Numbered Highway
State-Numbered Highway Spur
State-Numbered Highway Link
Interstate Exit Number
Wide Stream
Narrow Stream
Irrigation Ditch
Reservoir, Pond or Lake
Reservoir, With Dam
Highway Bridge-Any Type (over 20' span)
Small Bridges-Closely Spaced (abutments indicate limits within which bridges are grouped)

General Bridge (W-wood, S-steel, C-concrete)
Arch Bridge
Truss Bridge
Pedestrian Underpass
Pedestrian Overpass
Railroad Overpass
Railroad Underpass
Railroad
Dam with Road on Top
Cattle Guard
Dwelling
Row of Dwellings
Cemetery
Church or Other Religious Institution
Church with Cemetery Adjacent
Hospital
Business
Industrial Plant
Filling Station
Grain Elevator
Aggregate Pit
Agricultural Experimental Station
Educational Institutions

Public Use Area (camp site, picnic ground, swimming pool, etc.)
Recreational Facilities (athletic field, country club, fairgrounds, etc.)
Rest Area
Ranger Station
Fish Hatchery
Community Hall
Correctional Institution
Tourist Court or Motel
Monument-Small
Museum
Firestation
Courthouse
Armory
Post Office
Highway Maintenance Yard
Dump Area
Sewage Disposal Plant
Water Supply Stand Pipe
Pipe Line (P-products) (O-oil) (G-gas)
Transmission Line
Power Plant
Power Substation
Radio or TV Station

Pumping Station
Weight Station or Port of Entry
Commercial or Municipal Airport
Airport with Paved Runways
State Boundary
County Boundary
Township Line
Section Line
Corporate Limit Lines
Parks and Other Reservations
Boundary Limits of Area Shown in Enlargements (see enlargements for culture)
State Capital
County Seat
Other Cities and Villages
Incorporated City or Village
Triangulation Station
Points Between Which Distances Are Measured Indicated Thus
Latitude and Longitude
Nebraska Coordinate System (In thousands of feet)
Universal Transverse Mercator Grid (In thousands of feet)

GENERAL HIGHWAY MAP

HAMILTON COUNTY

NEBRASKA

PREPARED BY THE
DEPARTMENT OF ROADS
INFORMATION SYSTEMS DIVISION
IN COOPERATION WITH THE
U.S. DEPARTMENT OF TRANSPORTATION
FEDERAL HIGHWAY ADMINISTRATION
1985

SCALE (0–5 MILES; 0–8 KILOMETERS)

LAMBERT CONFORMAL CONIC PROJECTION
1983 NORTH AMERICAN DATUM
NEBRASKA COORDINATE SYSTEM

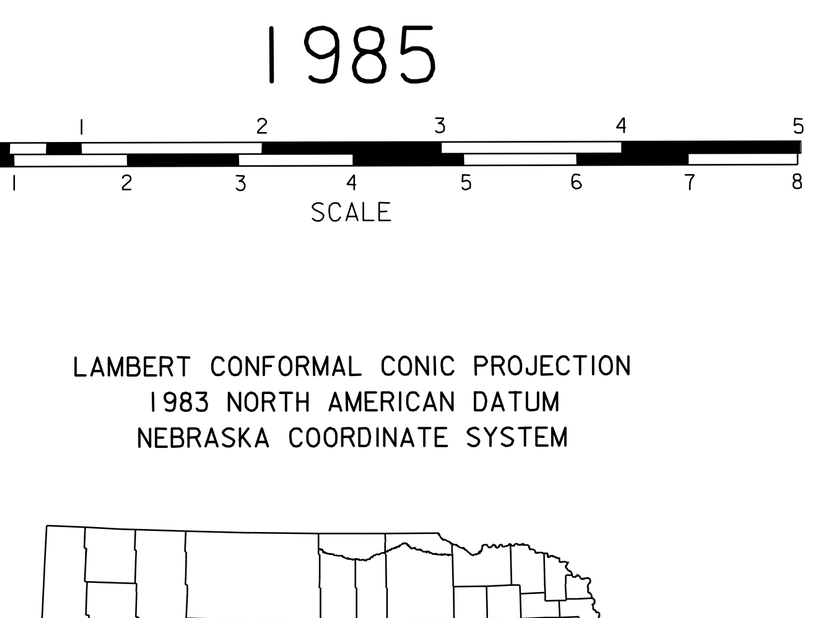

KEY TO COUNTIES

Nebraska Department of Roads