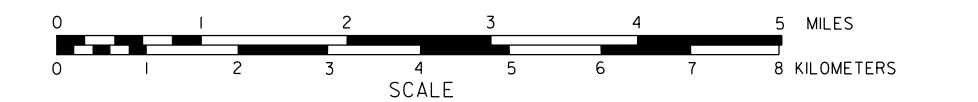


GENERAL HIGHWAY MAP COLFAX COUNTY NEBRASKA

PREPARED BY THE
DEPARTMENT OF ROADS
GIS/MAPPING SECTION
IN COOPERATION WITH THE
U.S. DEPARTMENT OF TRANSPORTATION
FEDERAL HIGHWAY ADMINISTRATION

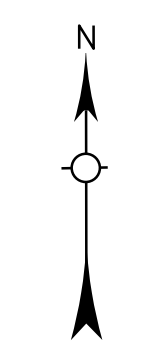
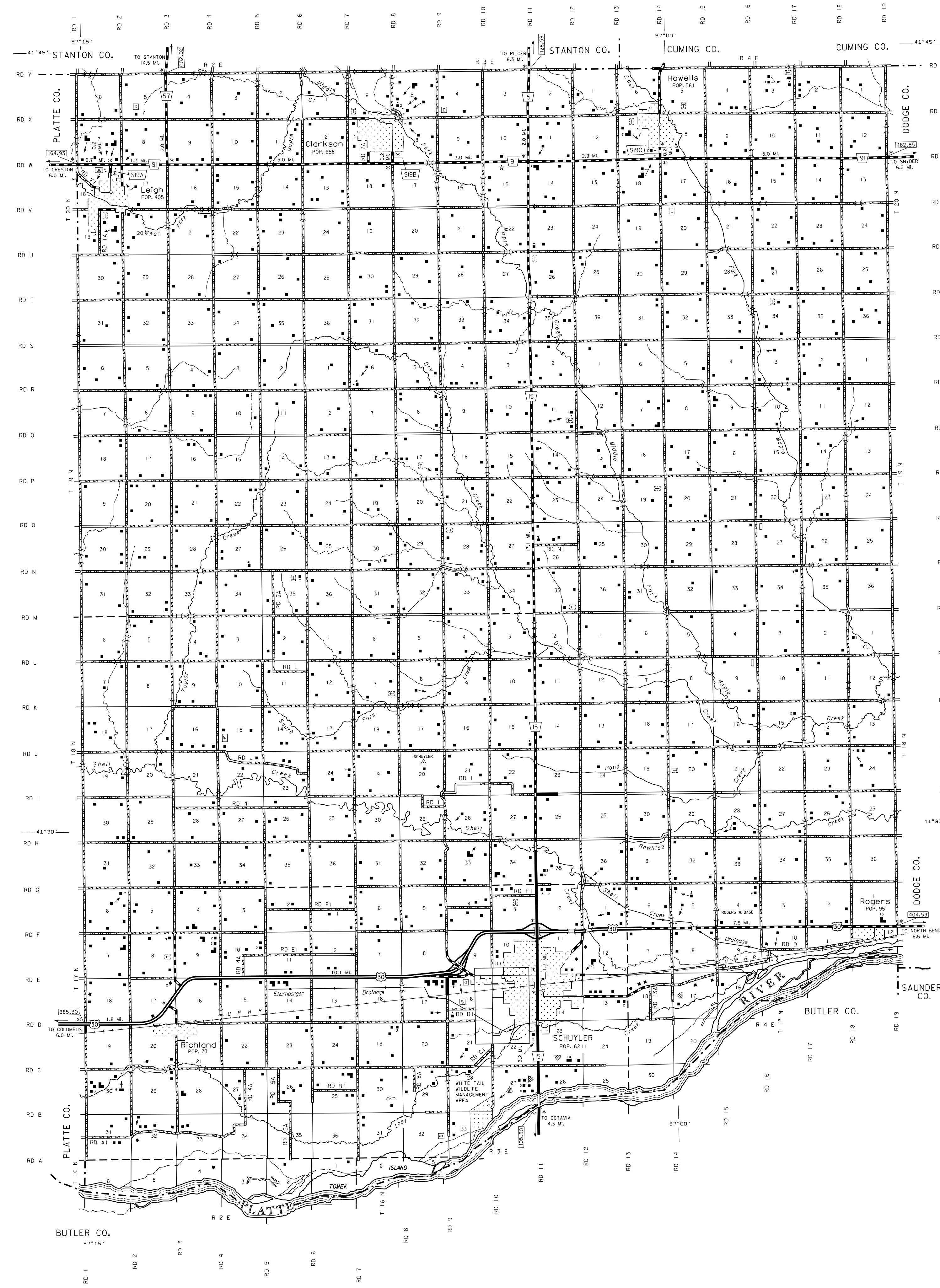
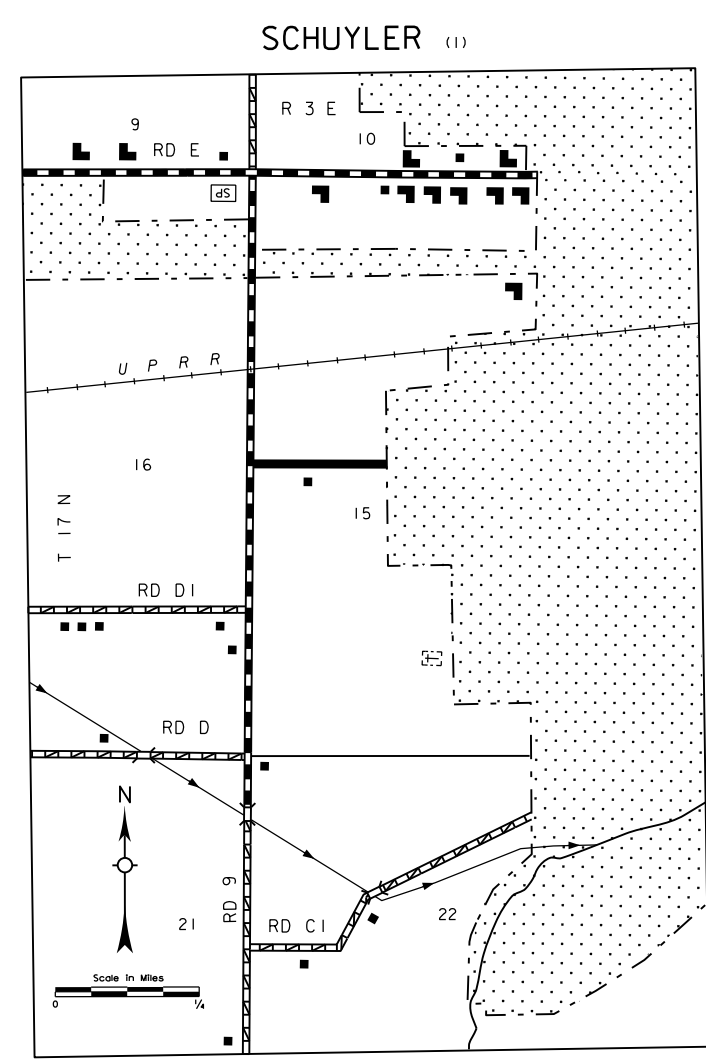


INVENTORY DATE:
2011

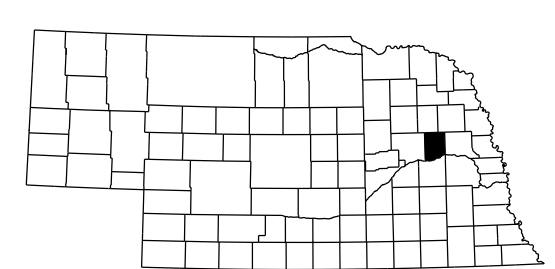
REVISION HISTORY	
DATE	REVISION
FEBRUARY 2011	COUNTY SUPT.

LEGEND

- | | |
|--|---|
| <ul style="list-style-type: none"> Primitive Road Unimproved Road Gravel or Crushed Rock Asphalt/Bituminous Surface Multiple Lane Undivided Highway Asphalt/Bituminous Surface Concrete/Brick Surface Multiple Lane Undivided Highway Concrete/Brick Surface Divided Highway Interstate Highway with Full Control of Access State-Numbered Highway US-Numbered Highway State-Numbered Highway Spur State-Numbered Highway Link Highway Reference Post Number Interstate Exit Number Wide Stream Narrow Stream Irrigation ditch Reservoir, Pond or Lake Reservoir, With Dam Highway Bridge-Any Type Small Bridges-Closely Spaced General Bridge Arch Bridge Truss Bridge Pedestrian Underpass Pedestrian Overpass Railroad Overpass Railroad Underpass Railroad Dam with Road on Top Cattle Guard Dwelling Row of Dwellings Cemetery Church or Other Religious Institution Church with Cemetery Adjacent Hospital Business Industrial Plant | <ul style="list-style-type: none"> Filling Station Grain Elevator Aggregate Pit Agricultural Experimental Station Educational Institutions Public Use Area Recreational Facilities Rest Area Ranger Station Flax Hatchery Community Hall Correctional Institution Tourist Court or Motel Monument-Small Museum Firestation Courthouse Army Post Office Highway Maintenance Yard Dump Area Sewage Disposal Plant Water Supply Stand Pipe Radios or TV Station Weight Station or Parts of Entry Commercial or Municipal Airport Airport with Paved Runways State Boundary County Boundary Township Line Section Line Corporate Limit Lines Parks and Other Reservations Boundary Limits of Area Shown in Enlargements State Capital County Seat Other Cities and Villages Incorporated City or Village Triangulation Station Points Between which Distances are Measured Indicated Thus Latitude and Longitude |
|--|---|



LAMBERT CONFORMAL CONIC PROJECTION
1983 NORTH AMERICAN DATUM
NEBRASKA COORDINATE SYSTEM



KEY TO COUNTIES
This map is to be used for information only and is not intended to show boundaries or to be definitive on which roads are public under Nebraska Law. The Nebraska Department of Roads makes no warranty, guarantee or representation for the accuracy of this information and assumes no liability for errors or omissions. Any discrepancies should be reported to AGS.