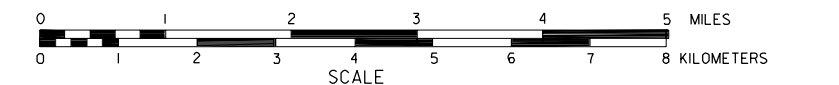


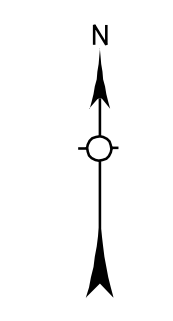
# GENERAL HIGHWAY MAP CHERRY COUNTY NORTHWEST QUARTER NEBRASKA

PREPARED BY THE  
DEPARTMENT OF ROADS  
TRANSPORTATION PLANNING DIVISION  
IN COOPERATION WITH THE  
U.S. DEPARTMENT OF TRANSPORTATION  
FEDERAL HIGHWAY ADMINISTRATION  
1989

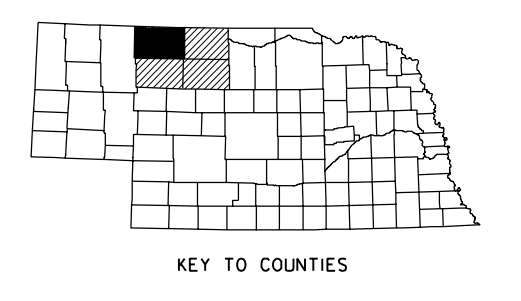


### LEGEND

- |  |                 |                         |               |
|--|-----------------|-------------------------|---------------|
| Primitive Road   | Public Use Area | Recreational Facilities | Range Station |
| Unimproved Road  | Recreation Area | Recreational Facilities | Range Station |
| Gravel or Crushed Rock   | Recreation Area | Recreational Facilities | Range Station |
| Non Rigid Pavement (Dirt or Asphalt)   | Recreation Area | Recreational Facilities | Range Station |
| Rigid Pavement (Asphalt or Brick)  | Recreation Area | Recreational Facilities | Range Station |
| Multiple Lane Undivided Highway  | Recreation Area | Recreational Facilities | Range Station |
| Divided Highway  | Recreation Area | Recreational Facilities | Range Station |
| Interstate Highway with Full Control of Access   | Recreation Area | Recreational Facilities | Range Station |
| Side Roads and Streets   | Recreation Area | Recreational Facilities | Range Station |
| Interstate-Numbered Highway  | Recreation Area | Recreational Facilities | Range Station |
| US-Numbered Highway  | Recreation Area | Recreational Facilities | Range Station |
| State-Numbered Highway   | Recreation Area | Recreational Facilities | Range Station |
| State-Numbered Highway Spur  | Recreation Area | Recreational Facilities | Range Station |
| State-Numbered Highway Link  | Recreation Area | Recreational Facilities | Range Station |
| Interstate Exit Number   | Recreation Area | Recreational Facilities | Range Station |
| Wide Stream  | Recreation Area | Recreational Facilities | Range Station |
| Narrow Stream  | Recreation Area | Recreational Facilities | Range Station |
| Irrigation Ditch   | Recreation Area | Recreational Facilities | Range Station |
| Reservoir, Pond or Lake  | Recreation Area | Recreational Facilities | Range Station |
| Reservoir With Dam   | Recreation Area | Recreational Facilities | Range Station |
| Highway Bridge-Any Type, over 20' span   | Recreation Area | Recreational Facilities | Range Station |
| Small Bridges-Closely Spaced, markers indicate limits within which bridges are grouped | Recreation Area | Recreational Facilities | Range Station |
| General Bridge-wood, stone, concrete   | Recreation Area | Recreational Facilities | Range Station |
| Arch Bridge  | Recreation Area | Recreational Facilities | Range Station |
| Truss Bridge   | Recreation Area | Recreational Facilities | Range Station |
| Pedestrian Underpass   | Recreation Area | Recreational Facilities | Range Station |
| Railroad Overpass  | Recreation Area | Recreational Facilities | Range Station |
| Railroad Underpass   | Recreation Area | Recreational Facilities | Range Station |
| Railroad   | Recreation Area | Recreational Facilities | Range Station |
| Dam with Road on Top   | Recreation Area | Recreational Facilities | Range Station |
| Cattle Guard   | Recreation Area | Recreational Facilities | Range Station |
| Dwelling   | Recreation Area | Recreational Facilities | Range Station |
| Row of Dwellings   | Recreation Area | Recreational Facilities | Range Station |
| Cemetery   | Recreation Area | Recreational Facilities | Range Station |
| Church or Other Religious Institution  | Recreation Area | Recreational Facilities | Range Station |
| Church with Cemetery Adjacent  | Recreation Area | Recreational Facilities | Range Station |
| Hospital   | Recreation Area | Recreational Facilities | Range Station |
| Business   | Recreation Area | Recreational Facilities | Range Station |
| Industrial Plant   | Recreation Area | Recreational Facilities | Range Station |
| Filling Station  | Recreation Area | Recreational Facilities | Range Station |
| Grain Elevator   | Recreation Area | Recreational Facilities | Range Station |
| Aggregate Pit  | Recreation Area | Recreational Facilities | Range Station |
| Agricultural Experimental Station  | Recreation Area | Recreational Facilities | Range Station |
| Educational Institutions   | Recreation Area | Recreational Facilities | Range Station |
| Public Use Area  | Recreation Area | Recreational Facilities | Range Station |
| Recreation Area  | Recreation Area | Recreational Facilities | Range Station |
| Range Station  | Recreation Area | Recreational Facilities | Range Station |
| Community Hall   | Recreation Area | Recreational Facilities | Range Station |
| Correctional Institution   | Recreation Area | Recreational Facilities | Range Station |
| Tourist Court or Motel   | Recreation Area | Recreational Facilities | Range Station |
| Monument-Small   | Recreation Area | Recreational Facilities | Range Station |
| Museum   | Recreation Area | Recreational Facilities | Range Station |
| Firestation  | Recreation Area | Recreational Facilities | Range Station |
| Courthouse   | Recreation Area | Recreational Facilities | Range Station |
| Post Office  | Recreation Area | Recreational Facilities | Range Station |
| Highway Maintenance Yard   | Recreation Area | Recreational Facilities | Range Station |
| Dump Area  | Recreation Area | Recreational Facilities | Range Station |
| Sewage Disposal Plant  | Recreation Area | Recreational Facilities | Range Station |
| Water Supply Stand Pipe  | Recreation Area | Recreational Facilities | Range Station |
| Pipe Line  | Recreation Area | Recreational Facilities | Range Station |
| Transmission Line  | Recreation Area | Recreational Facilities | Range Station |
| Power Plant  | Recreation Area | Recreational Facilities | Range Station |
| Power Substation   | Recreation Area | Recreational Facilities | Range Station |
| Railroad or TV Station   | Recreation Area | Recreational Facilities | Range Station |
| Weight Station   | Recreation Area | Recreational Facilities | Range Station |
| Commercial or Municipal Airport  | Recreation Area | Recreational Facilities | Range Station |
| Airport with Paved Runways   | Recreation Area | Recreational Facilities | Range Station |
| State Boundary   | Recreation Area | Recreational Facilities | Range Station |
| County Boundary  | Recreation Area | Recreational Facilities | Range Station |
| Township Line  | Recreation Area | Recreational Facilities | Range Station |
| Section Line   | Recreation Area | Recreational Facilities | Range Station |
| Corporate Limit Lines  | Recreation Area | Recreational Facilities | Range Station |
| Parks and Other Reservations   | Recreation Area | Recreational Facilities | Range Station |
| Boundary Limits of Area Shown in Enlargement to be arranged for future                 | Recreation Area | Recreational Facilities | Range Station |
| State Capital  | Recreation Area | Recreational Facilities | Range Station |
| County Seat  | Recreation Area | Recreational Facilities | Range Station |
| Other Cities and Villages  | Recreation Area | Recreational Facilities | Range Station |
| Incorporated City or Village   | Recreation Area | Recreational Facilities | Range Station |
| Tranquilation Station  | Recreation Area | Recreational Facilities | Range Station |
| Points Between Which Distances Are Measured Indicated Thus                             | Recreation Area | Recreational Facilities | Range Station |
| Latitude and Longitude   | Recreation Area | Recreational Facilities | Range Station |
| Nebraska Coordinate System   | Recreation Area | Recreational Facilities | Range Station |
| Universal Transverse Mercator Grid   | Recreation Area | Recreational Facilities | Range Station |



LAMBERT CONFORMAL CONIC PROJECTION  
1927 NORTH AMERICAN DATUM  
NEBRASKA COORDINATE SYSTEM-NORTH ZONE



KEY TO COUNTIES