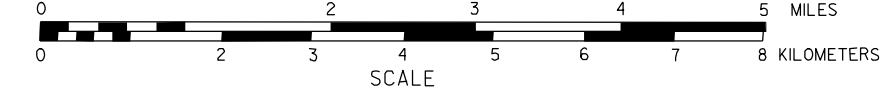


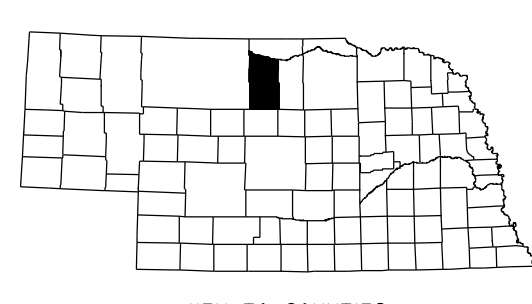
C. JENSEL
 CARTOGRAPHER
 STATE MAPS & ROAD BOOKS
 ST. LOUIS, MISSOURI 63103
 SERIAL PHOTOGRAPH TAKEN IN 1966
 GENERAL HIGHWAY MAP
 BROWN COUNTY
 NEBRASKA 9

GENERAL HIGHWAY MAP BROWN COUNTY NEBRASKA

PREPARED BY THE
DEPARTMENT OF ROADS
 INFORMATION SYSTEMS DIVISION
 IN COOPERATION WITH THE
U.S. DEPARTMENT OF TRANSPORTATION
 FEDERAL HIGHWAY ADMINISTRATION
1998

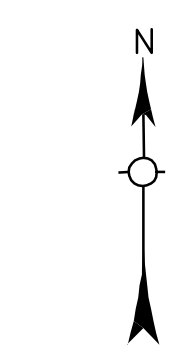


LAMBERT CONFORMAL CONIC PROJECTION
 1983 NORTH AMERICAN DATUM
 NEBRASKA COORDINATE SYSTEM



LEGEND

- | | | | |
|--|---|---|--|
| <ul style="list-style-type: none"> Primitive Road..... Unimproved Road..... Gravel or Graded Road..... Asphalt/Bituminous Surface..... Concrete/Black Surface..... Multiple Lane Undivided Highway..... Divided Highway..... Interstate Highway with Full Control of Access..... Interstate-Numbered Highway..... US-Numbered Highway..... State-Numbered Highway..... State-Numbered Highway Spur..... State-Numbered Highway Link..... Interstate Exit Number..... Wide Stream..... Narrow Stream..... Irrigation Ditch..... Reservoir, Pond or Lake..... Reservoir, with Dam..... Highway Bridge-Any Type..... Small Bridges-Closely Spaced..... | <ul style="list-style-type: none"> General Bridge..... Arch Bridge..... Truss Bridge..... Footbridge..... Railroad Overpass..... Railroad Underpass..... Railroad..... Dam with Road on Top..... Cattle Guard..... Dwelling..... Row of Dwellings..... Cemetery..... Church or Other Religious Institution..... Church with Cemetery Adjacent..... Hospital..... Business..... Industrial Plant..... Filling Station..... Grain Elevator..... Aggregate Pit..... Agricultural Experimental Station..... Educational Institutions..... | <ul style="list-style-type: none"> Public Use Area..... Recreational Facilities..... Rest Area..... Ranger Station..... Fish Hatchery..... Community Hall..... Correctional Institution..... Tourist Court or Motel..... Museum-Small..... Museum..... Firestation..... Courthouse..... Post Office..... Highway Maintenance Yard..... Dump Area..... Sewage Disposal Plant..... Water Supply Stand Pipe..... Pipe Line..... Transmission Line..... Power Plant..... Power Substation..... Radio or TV Station..... | <ul style="list-style-type: none"> Pumping Station..... Weight Station or Part of Entry..... Commercial or Municipal Airport..... Airport with Paved Runways..... State Boundary..... County Boundary..... Township Line..... Section Line..... Corporate Limit Lines..... Parks and Other Reservations..... Boundary Limits of Area Shown in Enlargements (see enlargements for culture.....) State Capital..... County Seat..... Other Cities and Villages..... Incorporated City or Village..... Triangulation Station..... Points Between Which Distances Are Measured Indicated Thus..... Latitude and Longitude..... Nebraska Coordinate System..... Universal Transverse Mercator Grid..... |
|--|---|---|--|



NAME	REVISION HISTORY	REVISION
	DATE	