















# STOCKHAM

HAMILTON COUNTY  
NEBRASKA

POPULATION 60 (2000 CENSUS)  
1985

- STATE HIGHWAYS**
-  Gravel or Crushed Rock
  -  Asphalt/Bituminous Surface
  -  Concrete/Brick Surface
- CITY STREETS AND  
COUNTY ROADS**
-  Primitive or Unimproved
  -  Gravel or Crushed Rock
  -  Non-Rigid Pavement (BM or ACSC)
  -  Rigid Pavement (PCC, ACSC or Brick)
-  Interstate Numbered Routes
-  U.S. Numbered Routes
-  State Numbered Routes
-  State Numbered Spurs
-  State Numbered Links
- In 116* Inventoried Numbered Routes
- Ma 1480* Major Collector Routes
- MI 7100* Minor Collector Routes
- Ur 5092* Urban Routes
- RD 767* 911 NAMED/Numbered Routes
-  City Center
-  Corporate Limits

CORPORATE LIMITS AS OF 1987  
STATE HIGHWAYS CORRECTED TO 1987

