

PALMER










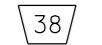
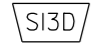
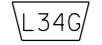


MERRICK COUNTY
NEBRASKA

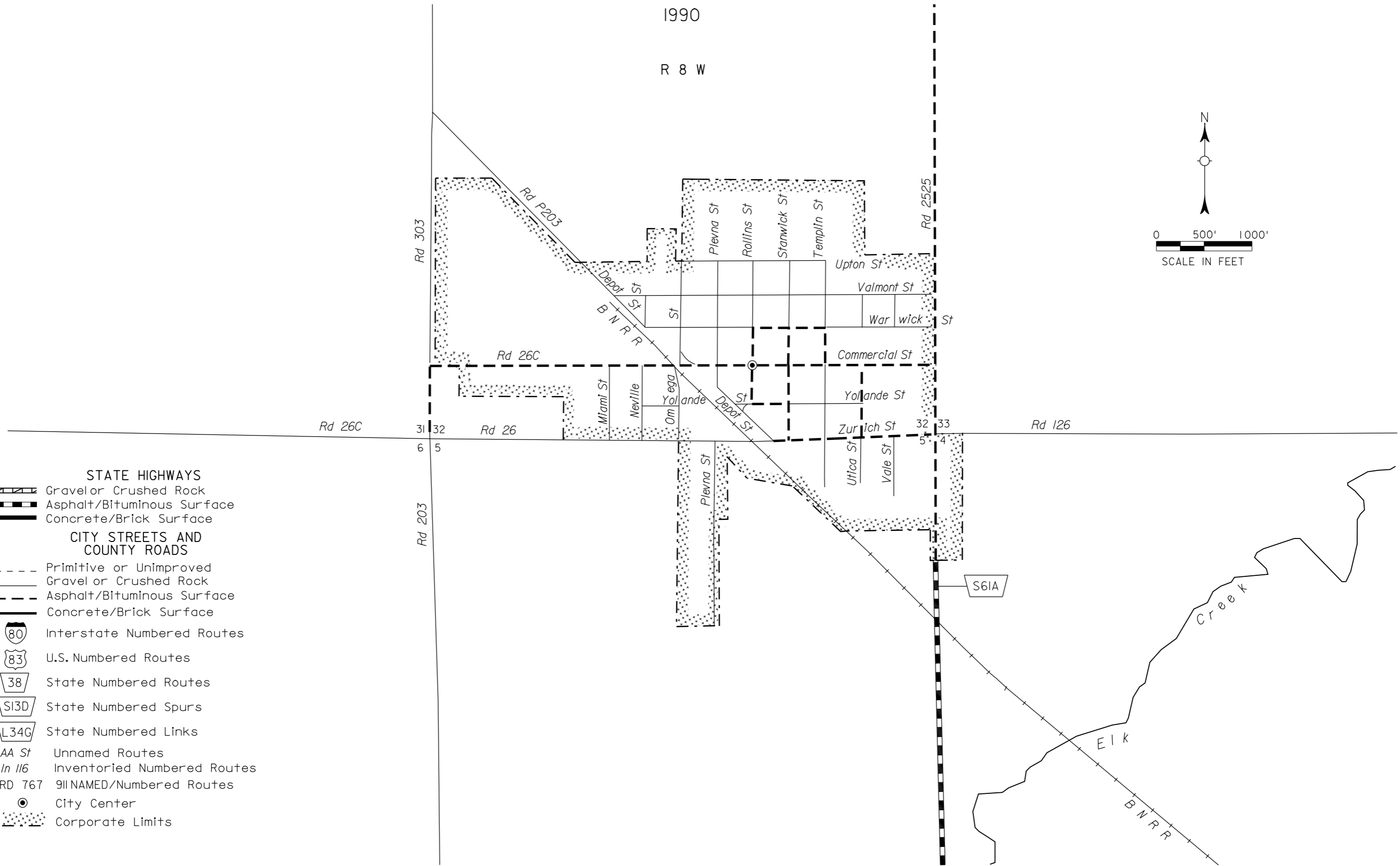
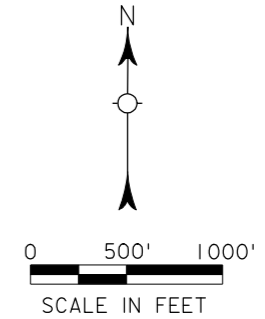
POPULATION 472 (2000 CENSUS)
1990

R 8 W

T 15 N

T 14 N

- STATE HIGHWAYS**
-  Gravel or Crushed Rock
 -  Asphalt/Bituminous Surface
 -  Concrete/Brick Surface
- CITY STREETS AND COUNTY ROADS**
-  Primitive or Unimproved
 -  Gravel or Crushed Rock
 -  Asphalt/Bituminous Surface
 -  Concrete/Brick Surface
 -  Interstate Numbered Routes
 -  U.S. Numbered Routes
 -  State Numbered Routes
 -  State Numbered Spurs
 -  State Numbered Links
 - AA St* Unnamed Routes
 - In 116* Inventoried Numbered Routes
 - RD 767* UNNAMED/Numbered Routes
 -  City Center
 -  Corporate Limits



CORPORATE LIMITS AS OF 1991
STATE HIGHWAYS CORRECTED TO 1991



NDOR makes no warranties, guarantees, or representations for accuracy of this information and assumes no liability for errors or omissions. Please notify the Department of any errors or omissions identified in this data.