















MARQUETTE

HAMILTON COUNTY
NEBRASKA

POPULATION 282 (2000 CENSUS)
1985

- STATE HIGHWAYS**
-  Gravel or Crushed Rock
 -  Asphalt/Bituminous Surface
 -  Concrete/Brick Surface
- CITY STREETS AND COUNTY ROADS**
-  Primitive or Unimproved
 -  Gravel or Crushed Rock
 -  Non-Rigid Pavement (BM or ACSC)
 -  Rigid Pavement (PCC, ACSC or Brick)
-  Interstate Numbered Routes
-  U.S. Numbered Routes
-  State Numbered Routes
-  State Numbered Spurs
-  State Numbered Links
- In 116* Inventoried Numbered Routes
- Ma 1480* Major Collector Routes
- Mi 7100* Minor Collector Routes
- Ur 5092* Urban Routes
- RD 767* 911 NAMED/Numbered Routes
-  City Center
-  Corporate Limits

CORPORATE LIMITS AS OF 1984
STATE HIGHWAYS CORRECTED TO 1987

