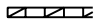















# FORDYCE

CEDAR COUNTY  
NEBRASKA  
POPULATION 182 (2000 CENSUS)  
1996

- STATE HIGHWAYS**
-  Gravel or Crushed Rock
  -  Asphalt/Bituminous Surface
  -  Concrete/Brick Surface
- CITY STREETS AND COUNTY ROADS**
-  Primitive or Unimproved
  -  Gravel or Crushed Rock
  -  Non-Rigid Pavement (BM or ACSC)
  -  Rigid Pavement (PCC, ACSC or Brick)
  -  Interstate Numbered Routes
  -  U.S. Numbered Routes
  -  State Numbered Routes
  -  State Numbered Spurs
  -  State Numbered Links
  - In 116* Inventoried Numbered Routes
  - Ma 1480* Major Collector Routes
  - Mi 7100* Minor Collector Routes
  - Ur 5092* Urban Routes
  - RD 767 911NAMED/Numbered Routes
  -  City Center
  -  Corporate Limits

CORPORATE LIMITS AS OF 1999  
STATE HIGHWAYS CORRECTED TO 1998

Rev 10-99

